FED. ROAD DIST. NO.	STATE	FED. AID PROJ. NO.	FISCAL YEAR	SHEET NO.	TOTAL SHEETS
HAWAII	HAW.	FAS 5A(1)	1939	10	25

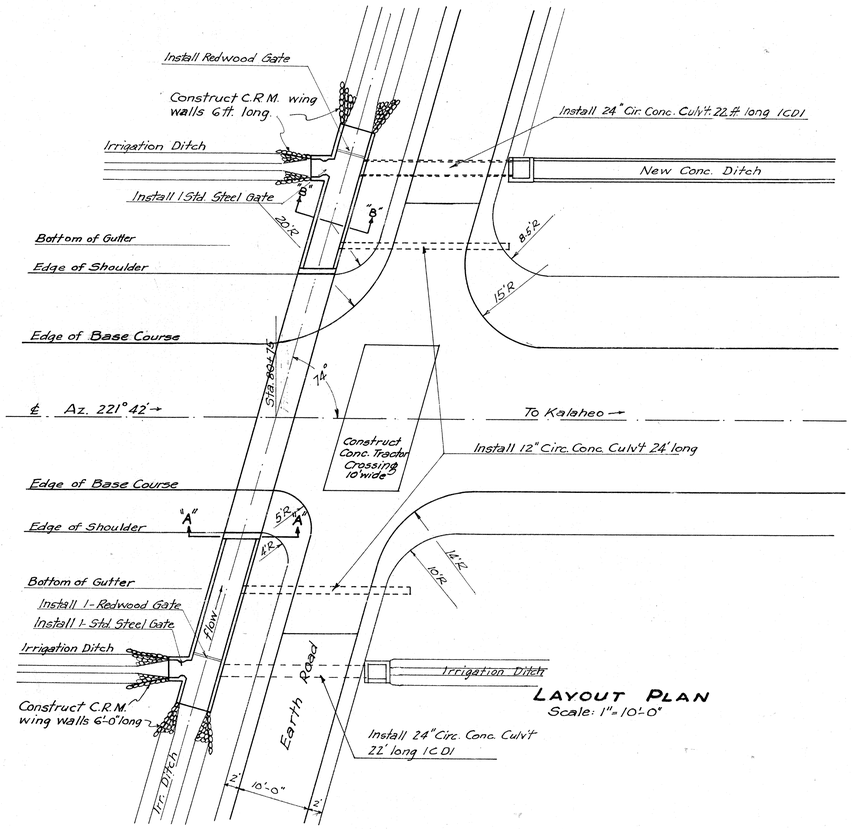

LAYOUT PLAN
Scale: 1" = 10'-0"

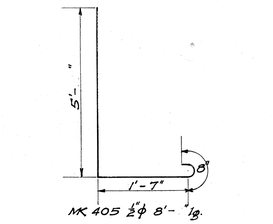

MK 405 ½"φ 8'- "lg.

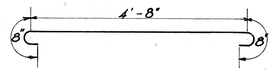

MK 401 ½"φ 6'-0"lg.

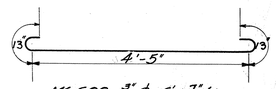

MK 600 ¾"φ 6'-7"lg.

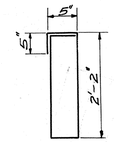

MK 302 ⅜"φ 6'-0"lg.

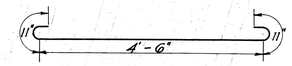

MK 500 ⅝"φ 6'-4"lg.

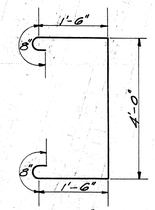

MK 400 ½"φ 8'-4"lg.

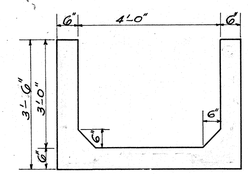

SECTION B-B
Scale: ½" = 1'-0"

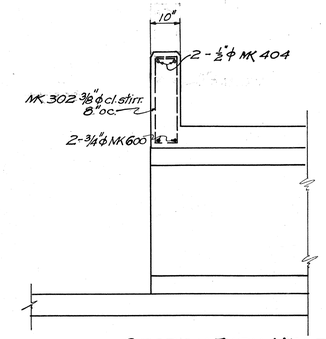

SECTION THRU HEAD
Scale: ½" = 1'-0"

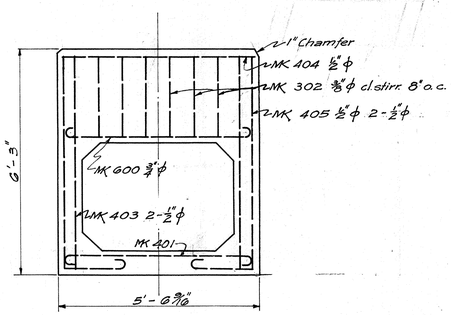

SECTION A-A
Scale ½" = 1'-0"

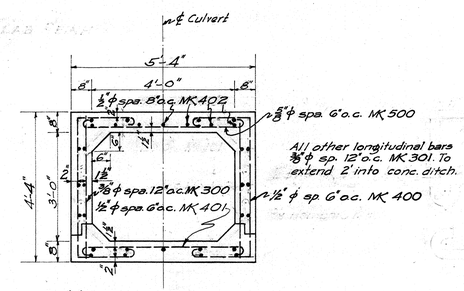

NORMAL SECTION
Scale: ½" = 1'-0"

ESTIMATED QUANTITIES	
Class "A" Conc.	23.9 C.Y.
Reinf. Steel	2520 Lbs.
Structure Excavation	147.0 C.Y.
Turnouts	2-Each



SECTION ALONG ℄ OF CULVERT
Scale: ¼" = 1'-0"

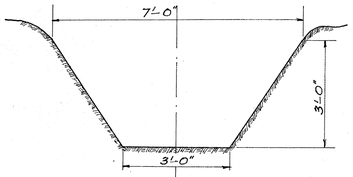

RELOCATED DITCH SECTION
Scale: ½" = 1'-0"

NOTE: Engineer may vary invert elevations to fit conditions in the field.

ORIGINAL PLAN	SURVEY PLOTTED BY	DATE
	DESIGNED BY	" " "
	DRAWN BY	" " "
	TRACED BY	" " "
NOTE BOOK	QUANTITIES BY	" " "
No.	QUANTITIES CHECKED BY	" " "
	CHECKED BY	" " "

TERRITORIAL HIGHWAY DEPARTMENT
TERRITORY OF HAWAII

4'x3' BOX CULVERT
STA. 80+75

McBRYDE MILL ROAD — F.A.S. 5A(1)

SHEET Nº OF SHEETS

4496.10

A.E. CO., N.Y.
ALL-PURPOSE TRACING CLOTH
PRINTED ON