

DAVID Y. IGE  
GOVERNOR



STATE OF HAWAII  
DEPARTMENT OF TRANSPORTATION  
HIGHWAYS DIVISION  
KAUAI DISTRICT  
1720 HALEUKANA STREET  
LIHUE, HAWAII 96766  
September 3, 2015

FORD N. FUCHIGAMI  
DIRECTOR

Deputy Directors  
JADE T. BUTAY  
ROSS M. HIGASHI  
EDWIN H. SNIFFEN  
DARRELL T. YOUNG

IN REPLY REFER TO:  
HWY-K 4.150539

Mr. Larry Dill, P.E.  
County Engineer  
Department of Public Works  
County of Kauai  
4444 Rice Street, Suite 275  
Lihue, Hawaii 96766

Dear Mr. Dill:

Subject: Nawiliwili Road Resurfacing  
Kanani Street to Waapa Road  
Federal – Aid Project No. NH-058-1(007)


We are requesting your permission to allow storm water runoff from Nawiliwili Road (State Highway) to enter the County of Kauai's separate storm drainage system located along Kanani, Aheha and Nokekula Streets. This project requires an NPDES Permit for Construction Activities. One of the requirements for the permit is to obtain approval to allow runoff from Nawiliwili Road to enter the County of Kauai's separate storm drainage system.

The existing condition consists of runoff from Nawiliwili Road flowing onto the County roads and into the County's drainage system. The locations where runoff will flow onto the County roads are circled in red on the enclosed plans. This drainage pattern will remain during and after construction. Resurfacing activities are anticipated to begin in June, 2017.

Please indicate your acceptance by signing below, and return the original in the enclosed envelope. Please keep a copy for your records.


If you have any specific questions regarding the proposed project, please contact Mr. Bernie Vargas, Project Engineer, at 808-241-3018.

Very truly yours,

  
Donald L. Smith, P.E.  
Acting Kauai District Engineer

Enclosures

ACCEPTED:

  
Larry Dill, P.E.  
County Engineer

  
Date

RECEIVED  
2015 OCT -2 PM 1:38  
DOT HWS DIV  
KAUAI DISTRICT

[illegible]

**M.L. @ STA. 34+00**

**R/W**

**NAWILIWILI ROAD**

**I-6**

**I-5**

**es**

**ep**

**°pp**

**°pmh**

**catv**

**mon.**

**S-1**

**To Nawiliwili Harbor**

**M.L. @ STA. 47+00**

**TRUE NORTH SCALE: 1" = 40'**

**INLET 5**

**OUTFALL 1**

**Akalehe Street**

**P.C. STA. 42+67.32**

**P.T. STA. 46+80.02**

CURVE DATA	
$\Delta$	$= 3^{\circ}45'00''$
R	$= 6,000.00$
T	$= 196.42$
C	$= 392.63$
Lc	$= 392.70$

**Notes:**

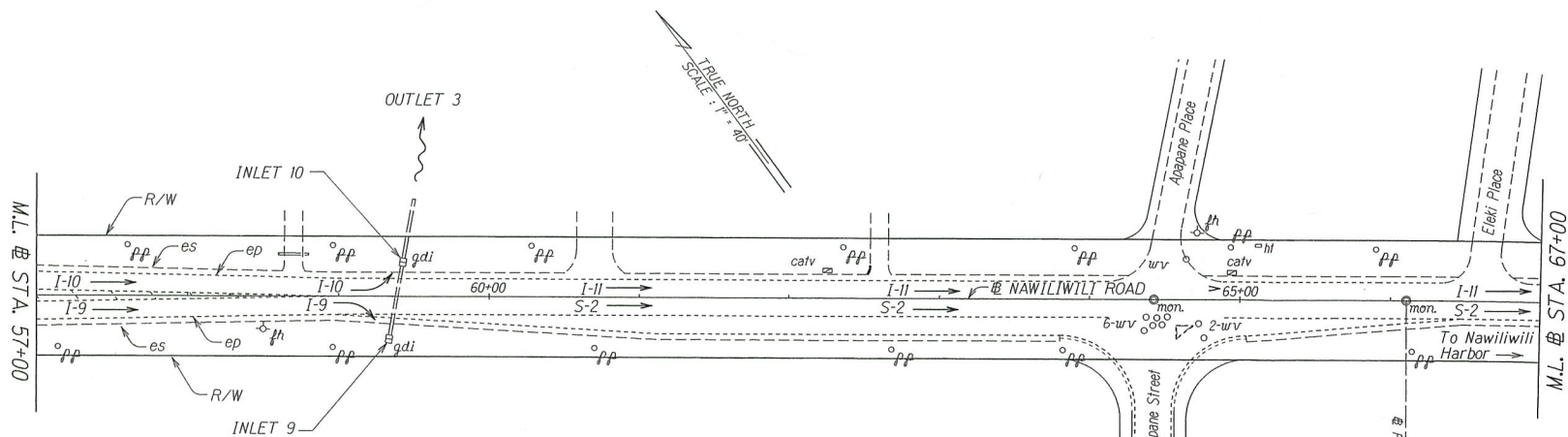
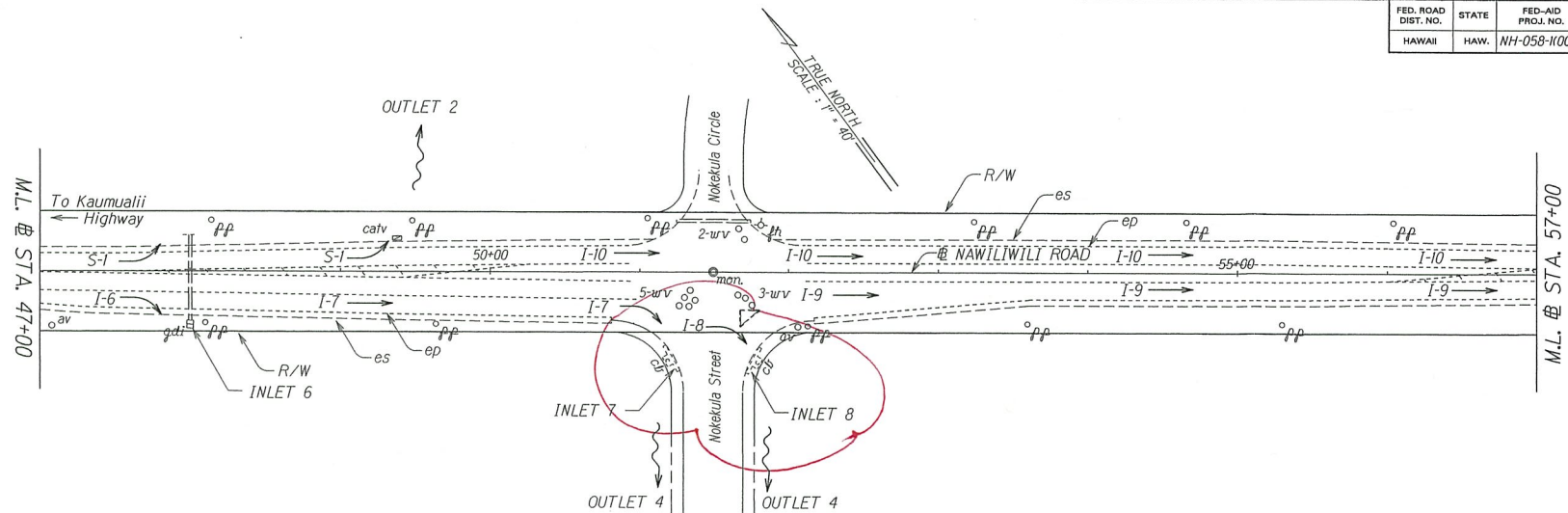
- I-1 — Surface runoff to Inlet-1 to Outfall 1 (Nawiliwili Stream)
- I-2 — Surface runoff to Inlet-2 to Outfall 1 (Nawiliwili Stream)

STATE OF HAWAII  
 DEPARTMENT OF TRANSPORTATION  
 HIGHWAYS DIVISION

I-1 – Surface runoff to Inlet-1 to Outfall 1 (Nawiliwili Stream)  
I-2 – Surface runoff to Inlet-2 to Outfall 1 (Nawiliwili Stream)  
I-3 – Surface runoff to Inlet-3 to Outfall 1 (Nawiliwili Stream)  
I-4 – Surface runoff to Inlet-4 to Outfall 1 (Nawiliwili Stream)  
I-5 – Surface runoff to Inlet-5 to Outfall 1 (Nawiliwili Stream)  
I-6 – Surface runoff to Inlet-6 to Outfall 2 (Nawiliwili Stream)  
S-1 – Surface runoff to Outfall 2 (Nawiliwili Stream)

ORIGINAL PLAN	SURVEY PLOTTED BY _____ DATE _____
NOTE BOOK Helmert Cavallo	DRAWN BY <u>X</u> _____
	TRACED BY _____
	DESIGNED BY <u>X</u> _____
	QUANTITIES BY _____
	CHECKED BY _____

FED. ROAD DIST. NO.	STATE	FED-AID PROJ. NO.	FISCAL YEAR	SHEET NO.	TOTAL SHEETS
HAWAII	HAW.	NH-058-1(007)	2014	2	5



**Notes:**

- S-1 — Surface runoff to Outfall 2 (Nawiliwili Stream)
- I-6 — Surface runoff to Inlet-6 to Outfall 2 (Nawiliwili Stream)
- I-7 — Surface runoff to Inlet-7 to Outfall 4 (Pualii Stream)
- I-8 — Surface runoff to Inlet-8 to Outfall 4 (Pualii Stream)
- I-9 — Surface runoff to Inlet-9 to Outfall 3 (Nawiliwili Stream)
- I-10 — Surface runoff to Inlet-10 to Outfall 3 (Nawiliwili Stream)
- I-11 — Surface runoff to Inlet-11 to Outfall 4 (Pualii Stream)
- S-2 — Surface runoff Outfall 4 (Pualii Stream)

DESIGNED BY	DATE
DRAWN BY	
CHECKED BY	
IN CHARGE	
NOTED BY	
CHECKED BY	

STATE OF HAWAII  
DEPARTMENT OF TRANSPORTATION  
HIGHWAYS DIVISION

**ROADWAY PLAN**

**NAWILIWILI ROAD RESURFACING**  
Kanani Street to Waapa Road  
Federal-Aid Project No. NH-058-1(007)

Scale: 1" = 40' Date: Oct. 2013

SHEET No. 2 OF 5 SHEETS