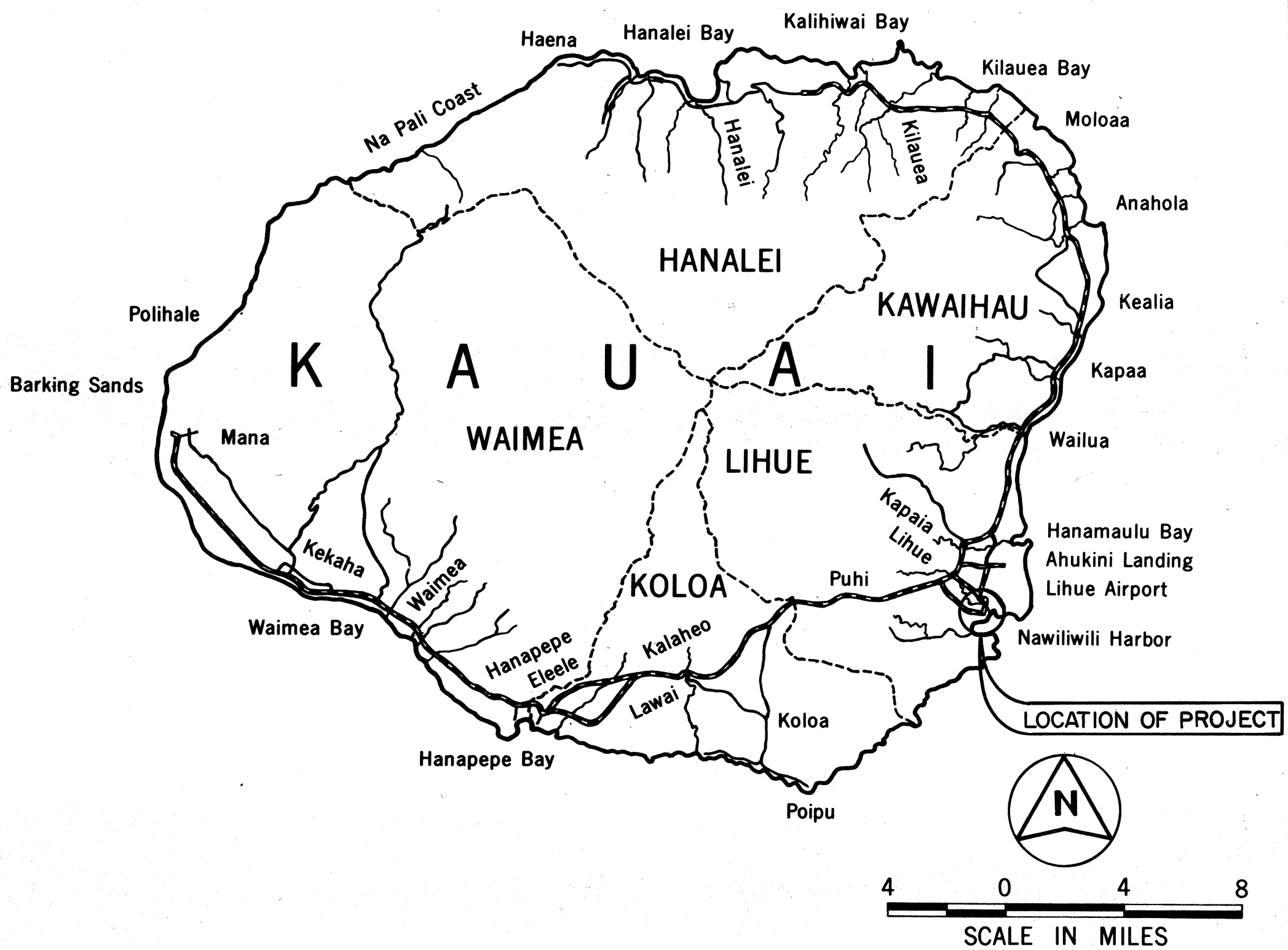
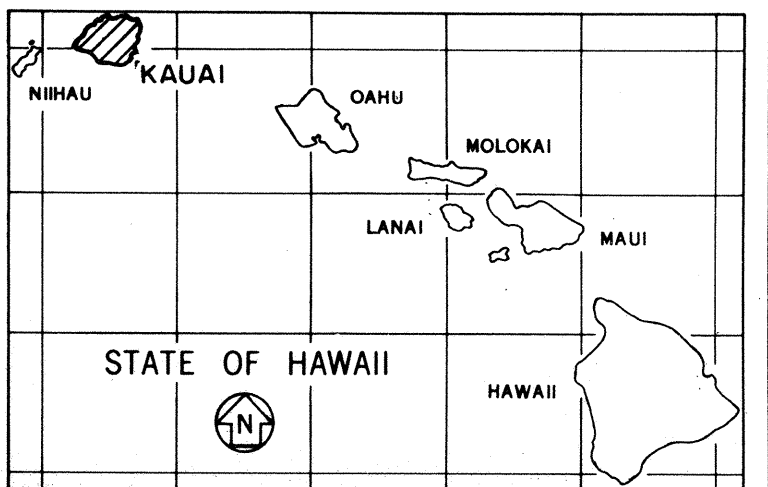



INDEX TO DRAWINGS	
SHEET NO.	DESCRIPTION
1	TITLE SHEET
2	STANDARD PLANS SUMMARY
3	ROAD SECTIONS & GENERAL NOTES
4-5	ROAD SECTIONS & ROADWAY PLAN
6	ROAD PROFILES & SECTIONS
7	SUPERELEVATION DIAGRAM
8-9	PAVEMENT STRIPING, MARKING, SIGNING PLAN & DETAILS
10	DRAINAGE, WATER, GRADING & DEMOLITION PLAN
11	DRAIN & WATER LINE, PROFILES & DETAILS
12-13	CROSS SECTIONS
14-17	ROADWAY ELECTRICAL PLAN, DETAILS & SYMBOLS

STATE OF HAWAII
DEPARTMENT OF TRANSPORTATION
HIGHWAYS DIVISION
HONOLULU, HAWAII
"AS-BUILT"
PLANS FOR
WAAPA ROAD AND NAWILIWILI ROAD
INTERSECTION IMPROVEMENTS
F.A. PROJECT NO. STP-058-1(2)
DISTRICT OF LIHUE
ISLAND OF KAUAI

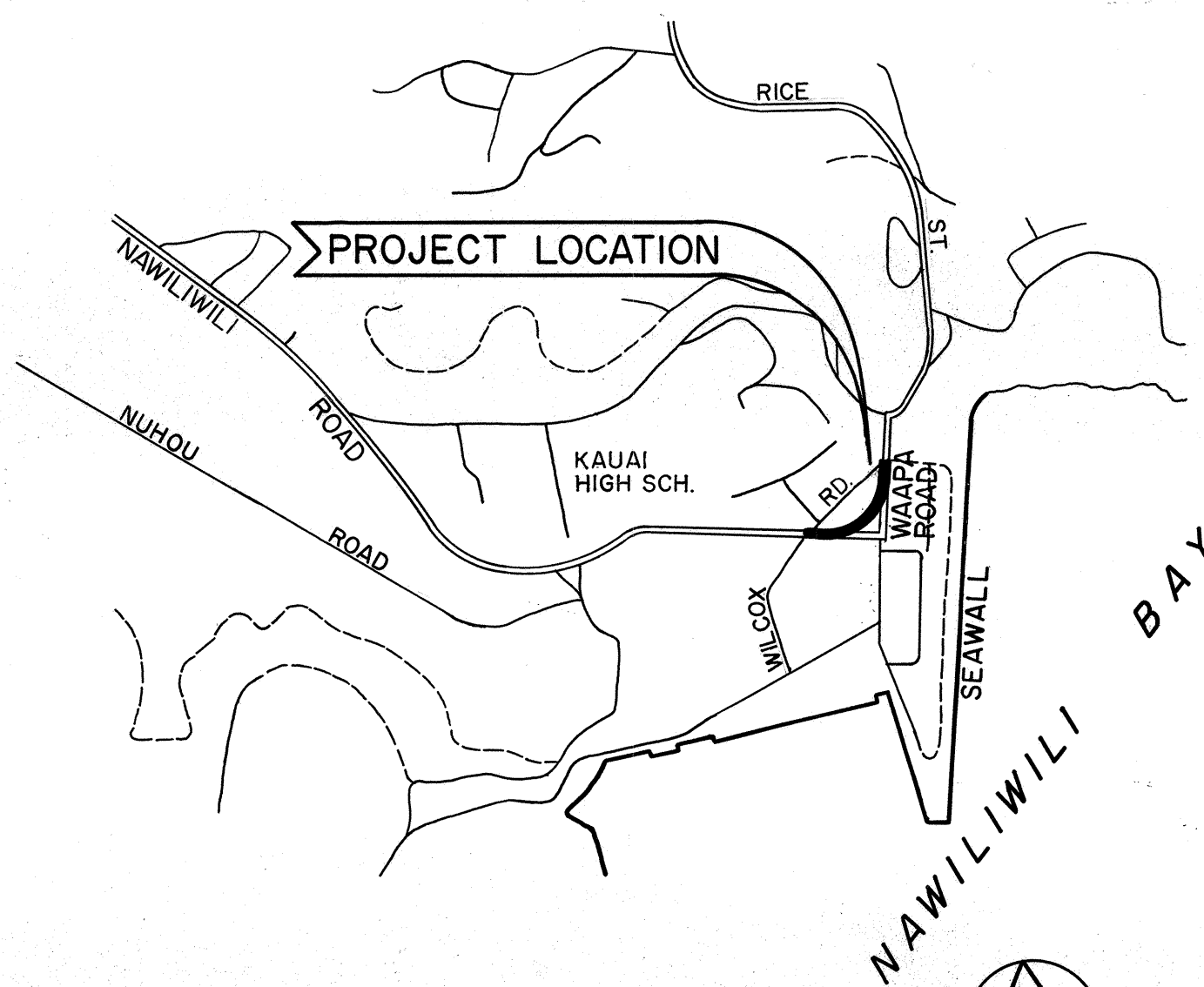
FED. ROAD DIST. NO.	STATE	FED. AID PROJ. NO.	FISCAL YEAR	SHEET NO.	TOTAL SHEETS
HAWAII	HAW.	STP-058-1(2)	1992	1	17



— FEDERAL AID PROJECTS PREVIOUSLY CONSTRUCTED OR UNDER CONSTRUCTION

NAWILIWILI ROAD: MILE POST 0.00 TO MILE POST 0.15
WAAPA ROAD: " " 0.00 " " 0.12

NOTE:
ALL CHANGES MADE DURING CONSTRUCTION HAVE BEEN NOTED IN RED ON THESE TRACINGS AND CHECKED BY:
[Signature] 7-25-96
RESIDENT ENGINEER DATE



LAYOUT PLAN
TMK: 3-2-04:9,10

DEPARTMENT OF TRANSPORTATION
FEDERAL HIGHWAY ADMINISTRATION
APPROVED:
[Signature] 5/20/92
DIVISION ADMINISTRATOR DATE

DEPARTMENT OF TRANSPORTATION
STATE OF HAWAII
APPROVED:
[Signature] 5/12/92
DIR. OF TRANSPORTATION DATE