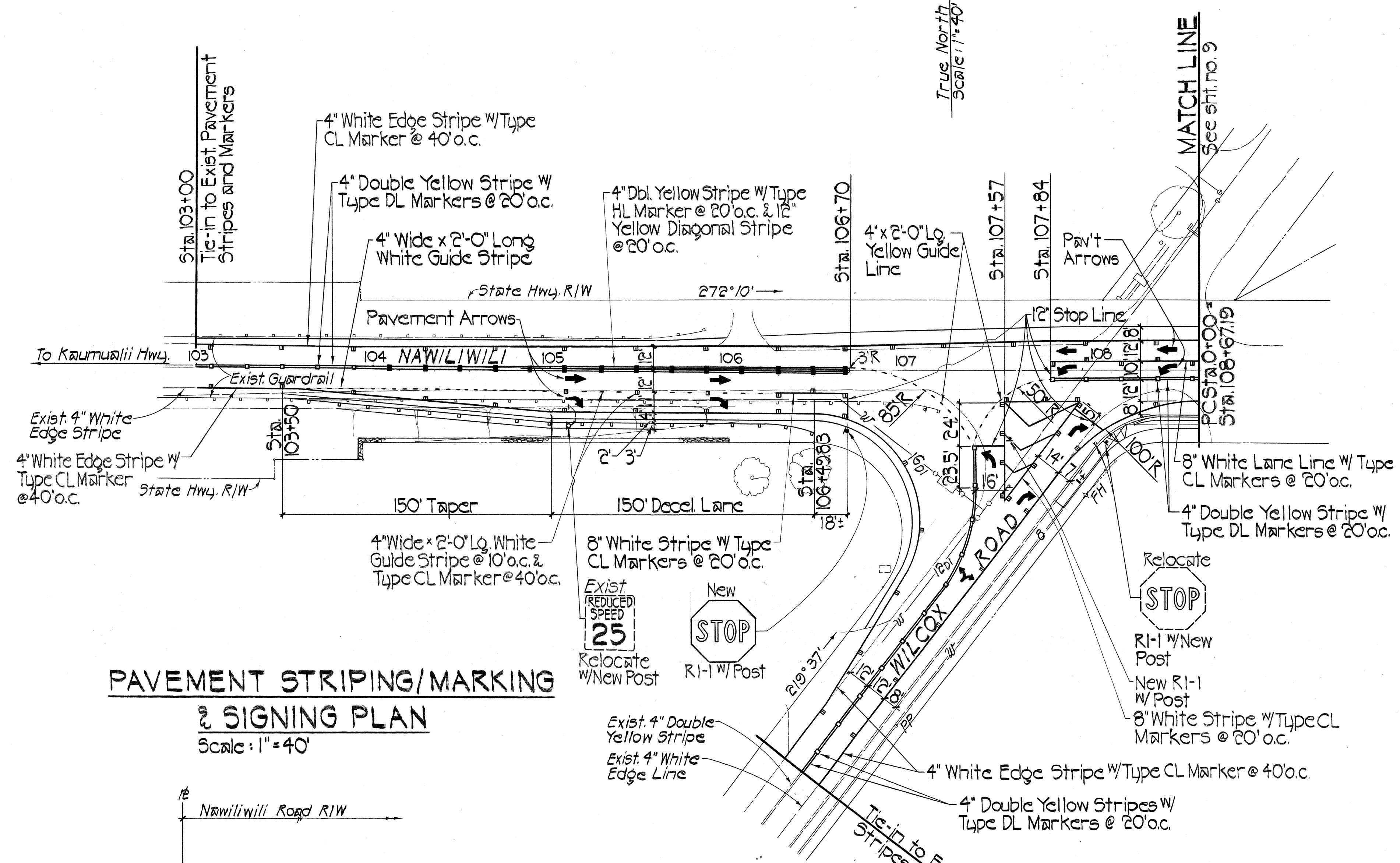
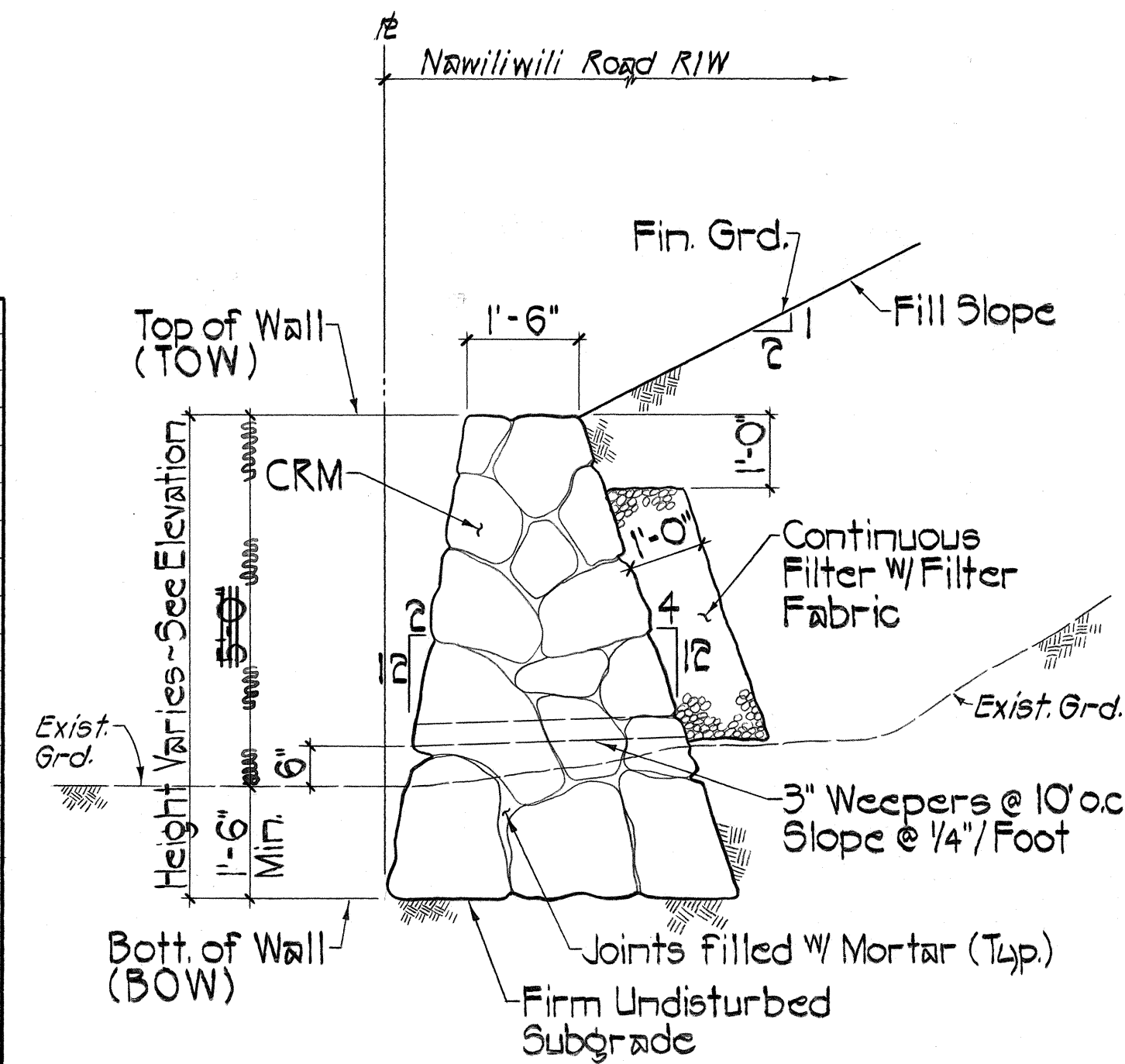


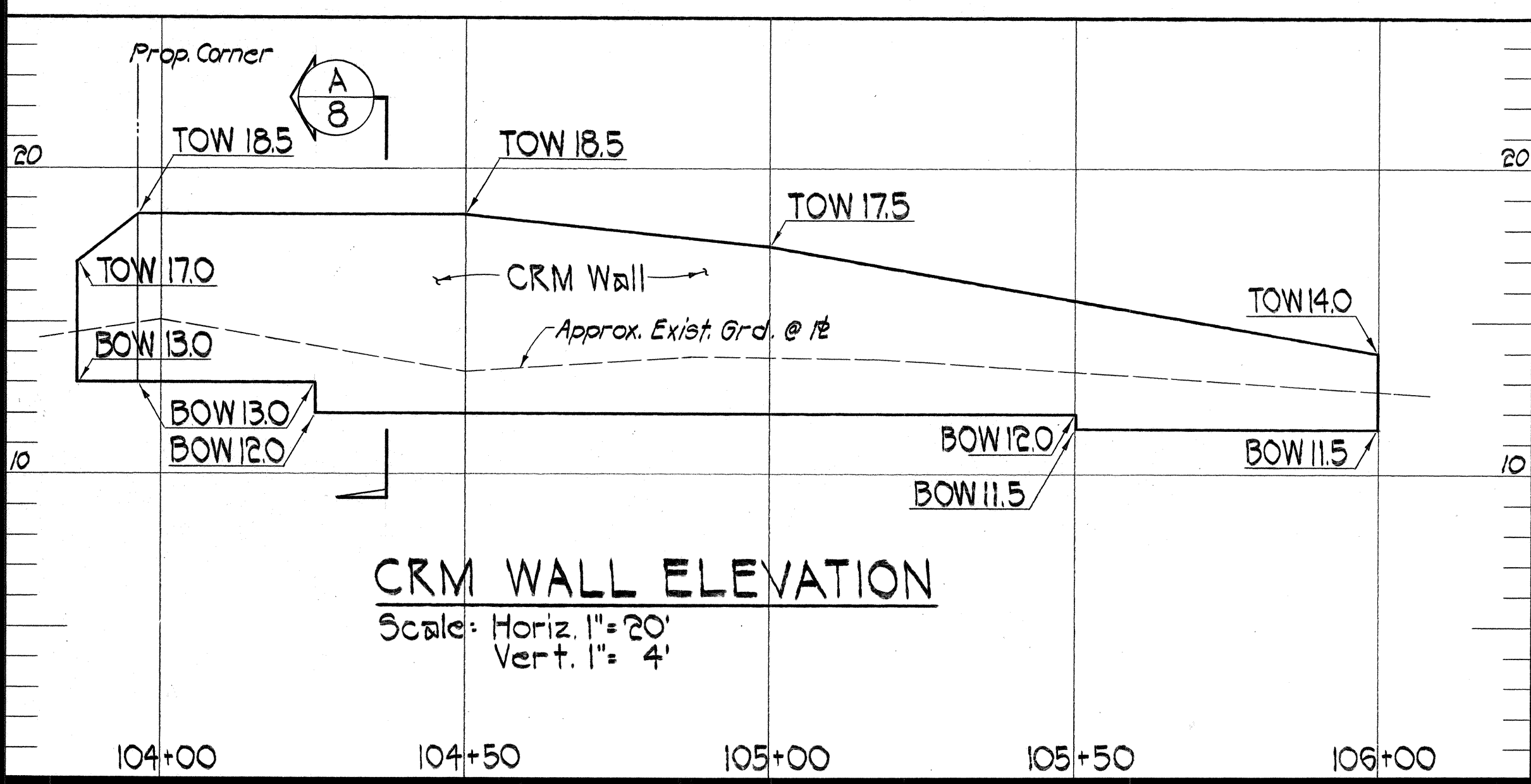
FED. ROAD DIST. NO.	STATE	FED. AID PROJ. NO.	FISCAL YEAR	SHEET NO.	TOTAL SHEETS
HAWAII	HAW.	STP-058-1(2)	1992	8	17



**PAVEMENT STRIPING/MARKING & SIGNING PLAN**  
Scale: 1" = 40'



**TYPICAL CRM WALL SECTION A**  
Scale: 1/2" = 1'-0'



**CRM WALL ELEVATION**  
Scale: Horiz. 1" = 20', Vert. 1" = 4'

SURVEY PLOTTED BY	DATE
DRAWN BY	
DESIGNED BY	
QUANTITIES BY	
CHECKED BY	
ORIGINAL PLAN	
NO.	

HAROLD I. YOSHIZAKI  
REGISTERED PROFESSIONAL ENGINEER  
No. 2091-C  
HAWAII, U.S.A.

THIS WORK WAS PREPARED BY ME OR UNDER MY SUPERVISION.  
Harold I. Yoshizaki  
SHIMADZU, YANO & YOSHIZAKI, INC.  
1124 12th Avenue  
Honolulu, Hawaii 96816

STATE OF HAWAII  
DEPARTMENT OF TRANSPORTATION  
HIGHWAYS DIVISION

**PAVEMENT STRIPING/MARKING & SIGNING PLAN AND DETAILS**

WAAPA ROAD & NAWILIWILI ROAD  
INTERSECTION IMPROVEMENTS  
F.A. PROJECT NO. STP-058-1(2)

SCALE: AS NOTED DATE: MARCH 1992  
SHEET No. 1 OF 2 SHEETS

