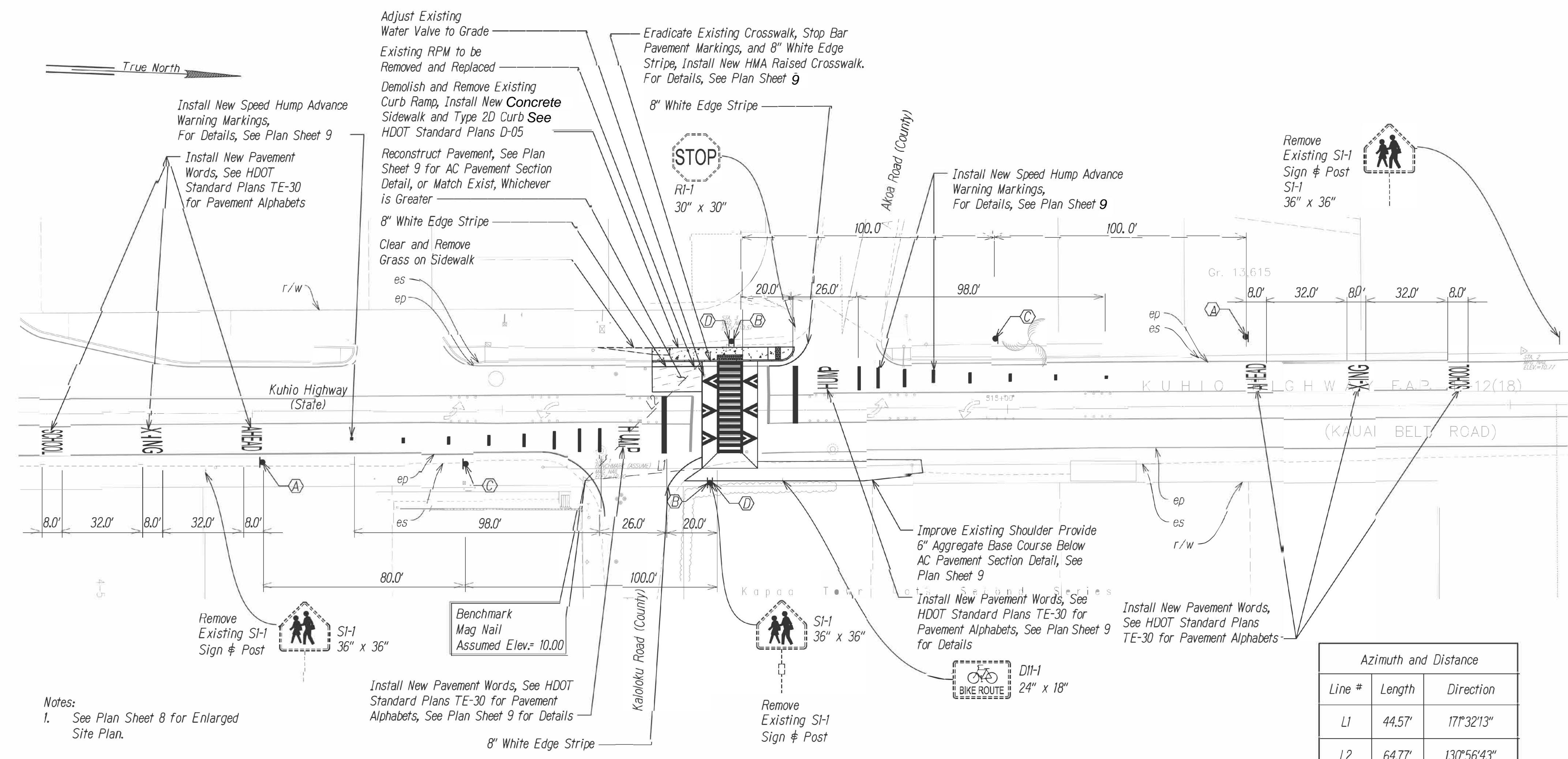
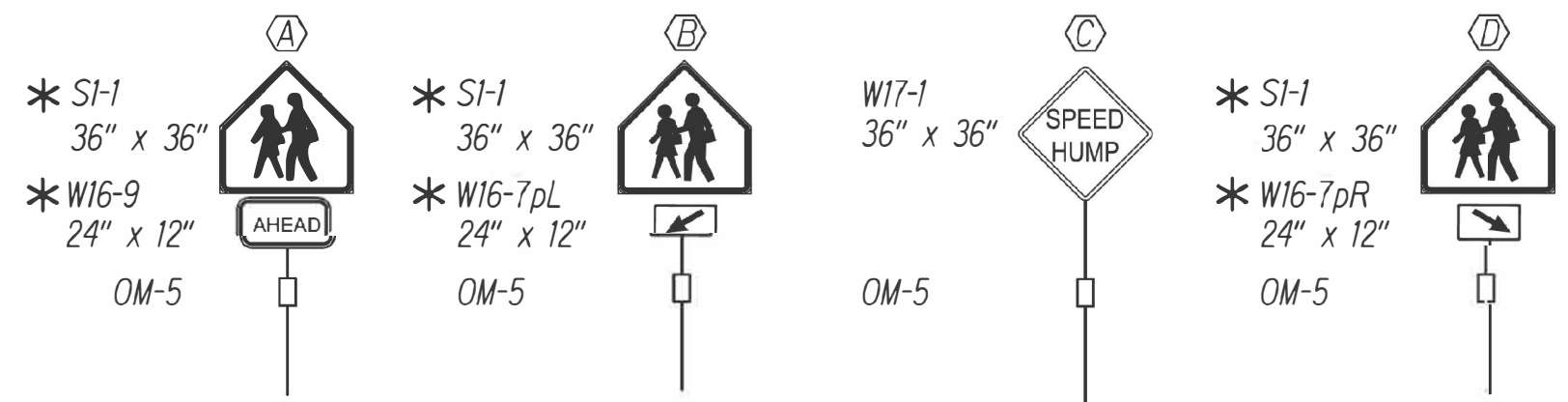


FED. ROAD DIST. NO.	STATE	PROJ. NO.	FISCAL YEAR	SHEET NO.	TOTAL SHEETS
HAWAII	HAW.		2023	7	12



Notes:
 1. See Plan Sheet 8 for Enlarged Site Plan.

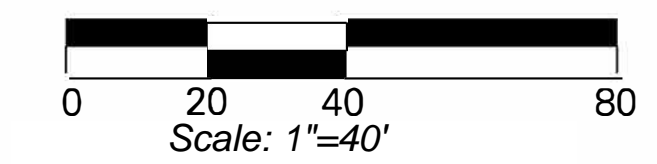
- (A) Install New SI-1 and W16-9 Signs With Post
- (B) Install New SI-1 and W16-7pL Signs With Post
- (C) Install New W17-1 Sign With Post
- (D) Install New SI-1 and W16-7pR Signs
- * Fluorescent Yellow-Green



Azimuth and Distance		
Line #	Length	Direction
L1	44.57'	177°32'13"
L2	64.77'	130°56'43"

KUHIO HIGHWAY BETWEEN KALOLOKU RD & AKOA RD SITE PLAN

SURVEY PLOTTED BY: DA TE
 DRAWN BY: X
 DESIGNED BY: X
 QUANTITIES BY: X
 CHECKED BY: X
 ORIGINAL PLAN: X
 NOTE BOOK: X
 No.



STATE OF HAWAII
 DEPARTMENT OF TRANSPORTATION
 HIGHWAYS DIVISION
**PAVEMENT MARKING
 & TRAFFIC SIGNING PLAN**
 KAUMUALII HIGHWAY RAISED CROSSWALK
 Vicinity of Kaloloku Road
 Not to Scale Date: August 2022
 SHEET No. 1 OF 2 SHEETS

