

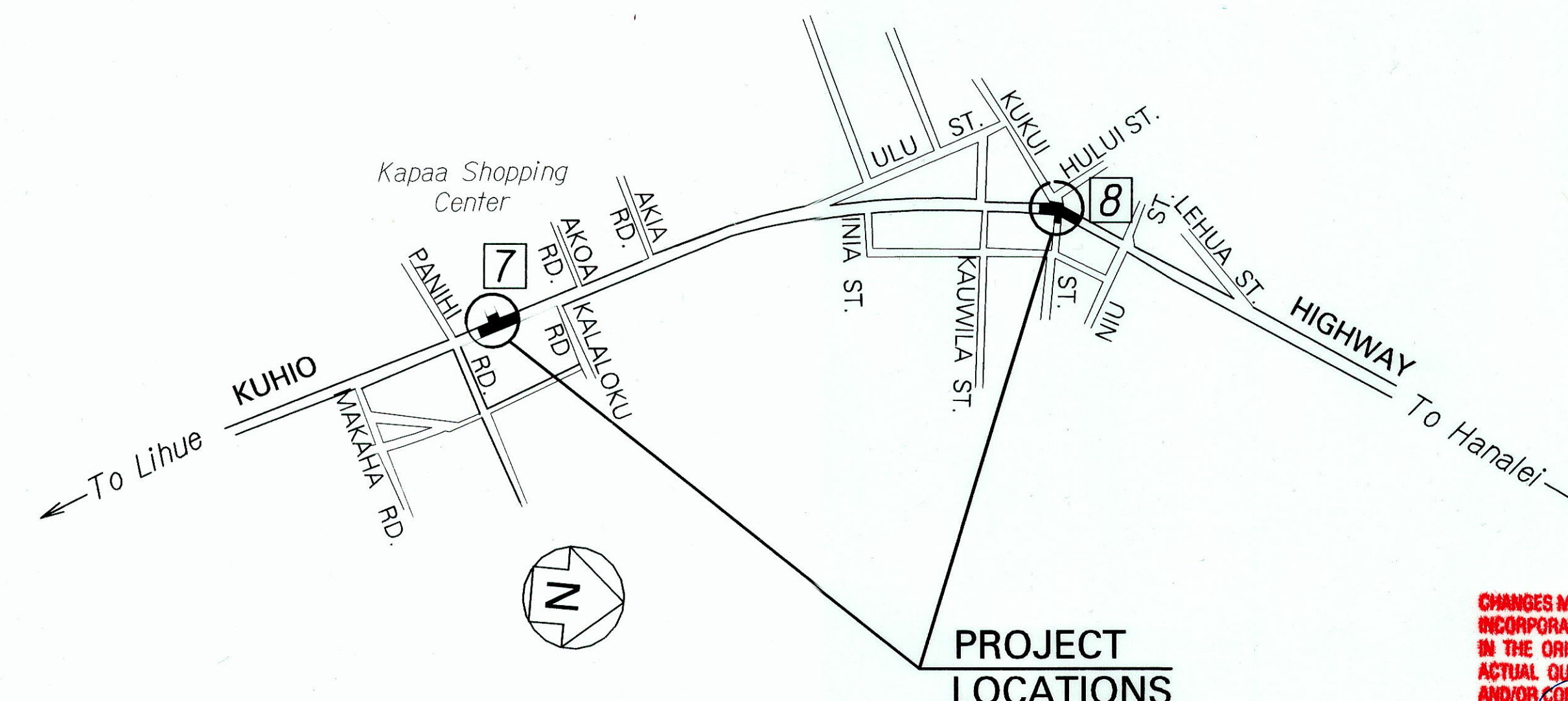
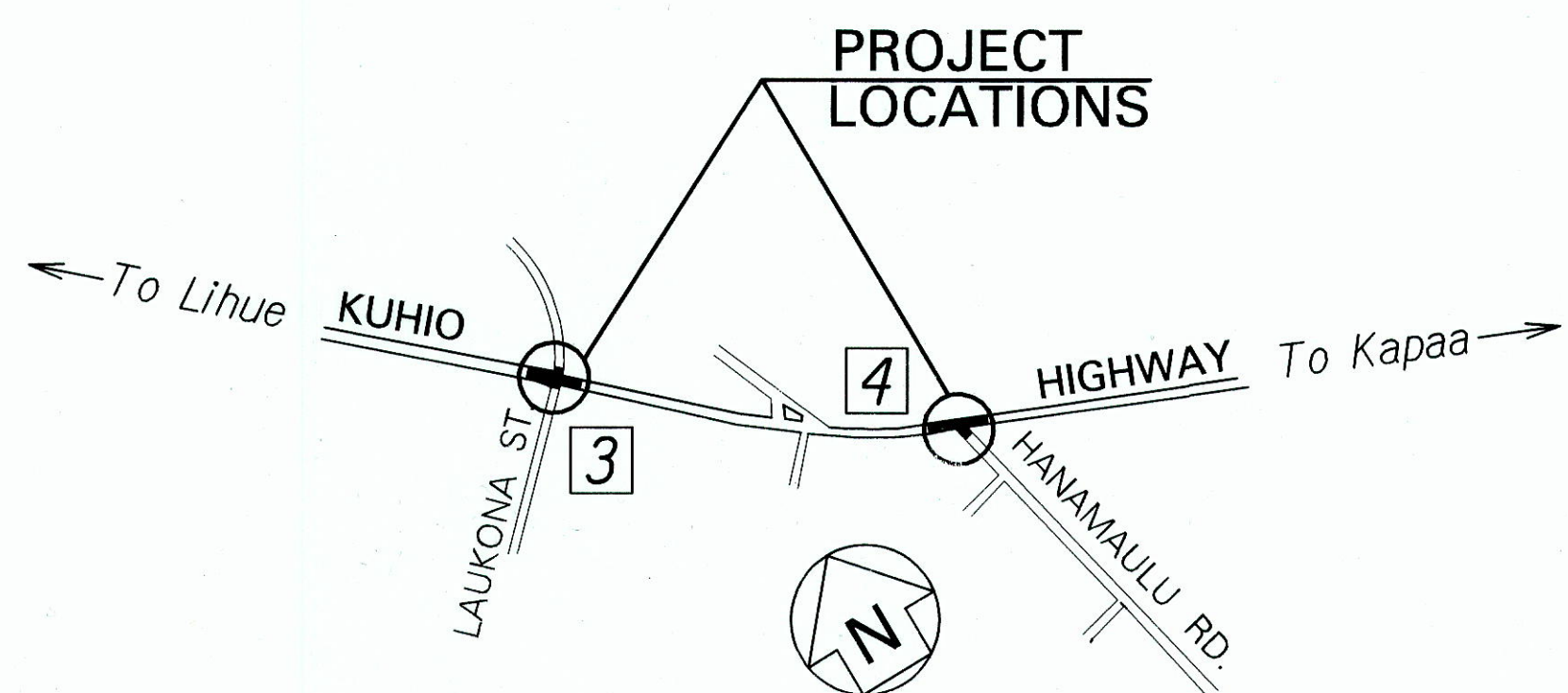
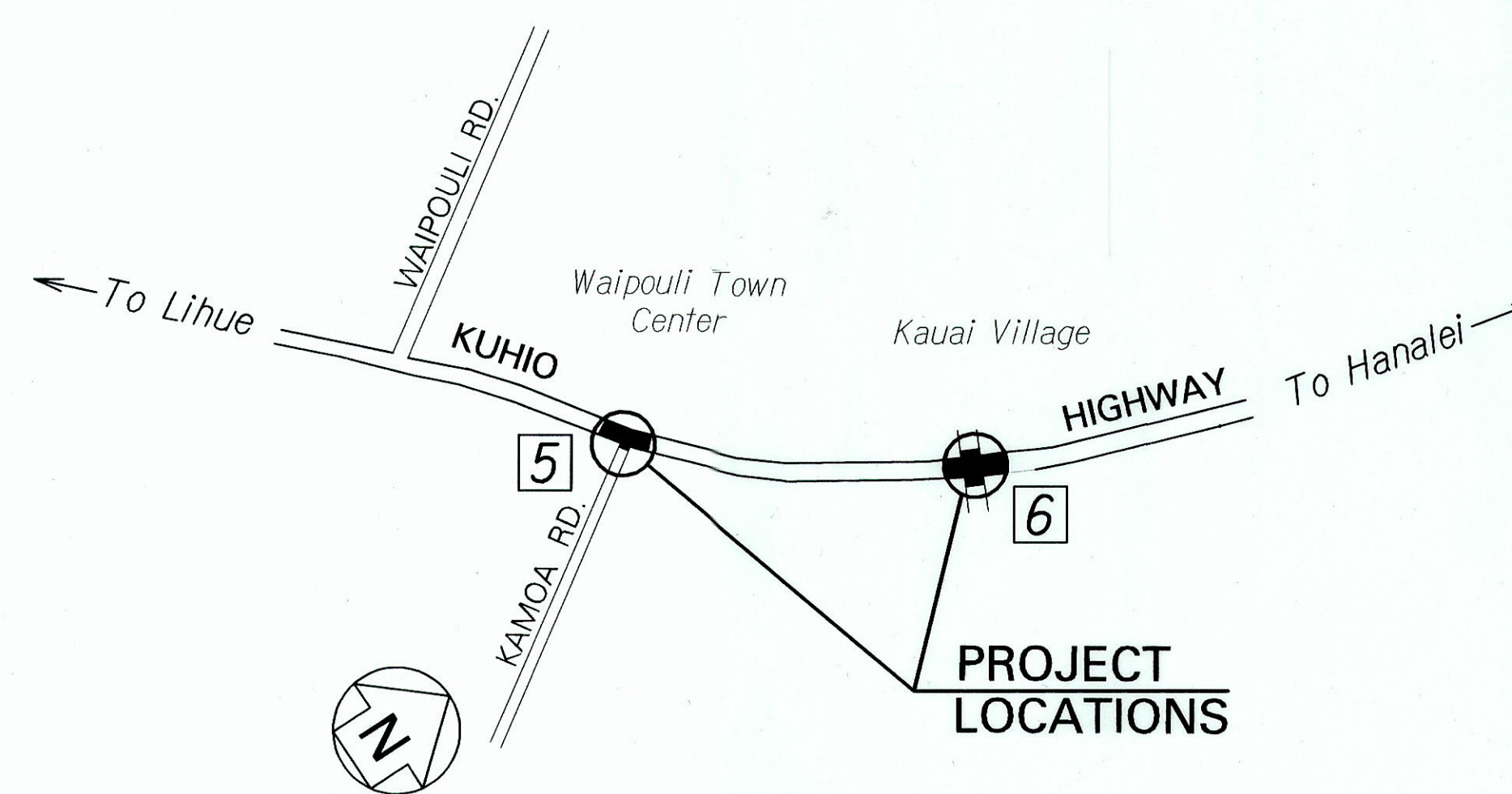
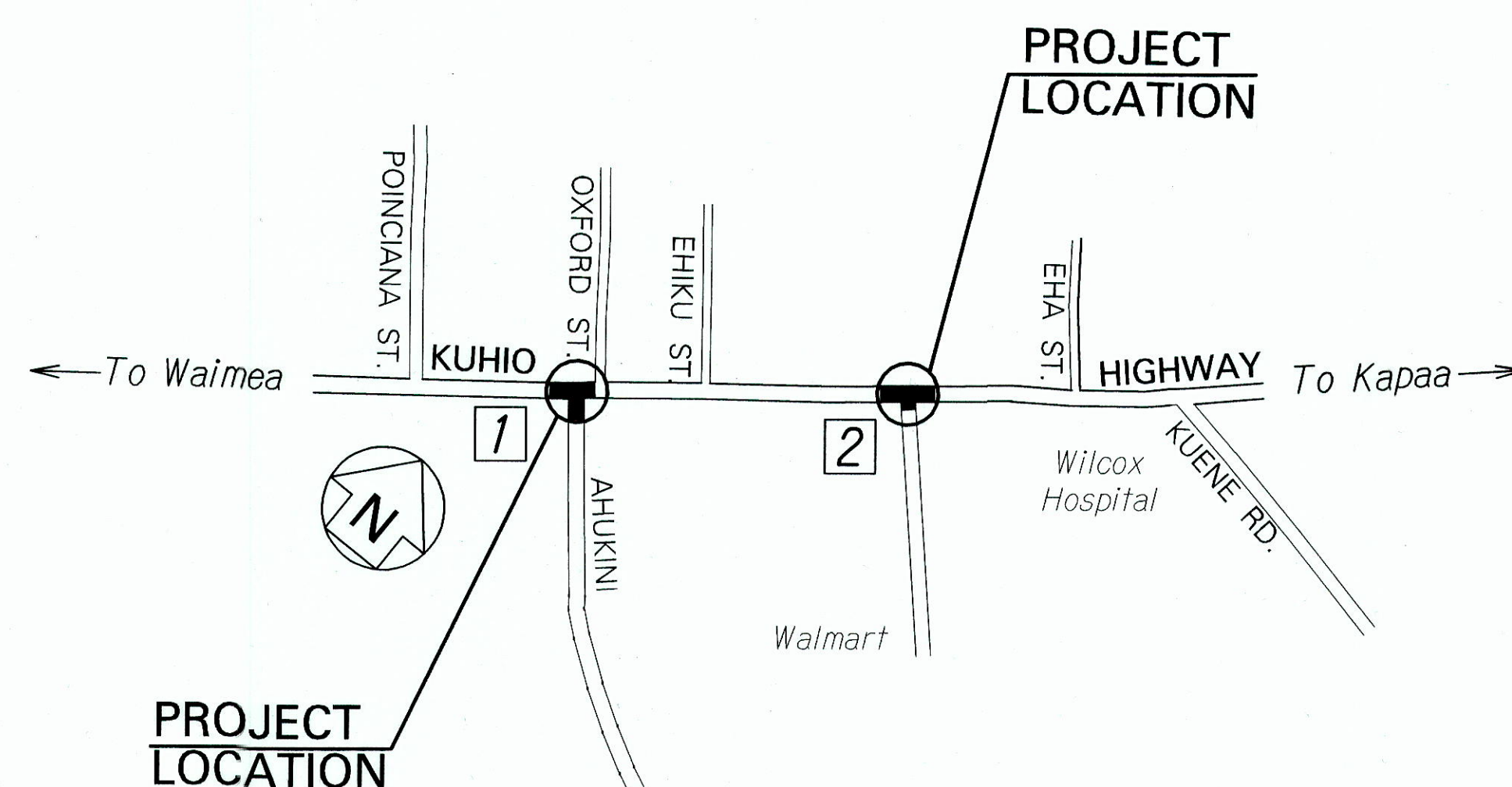
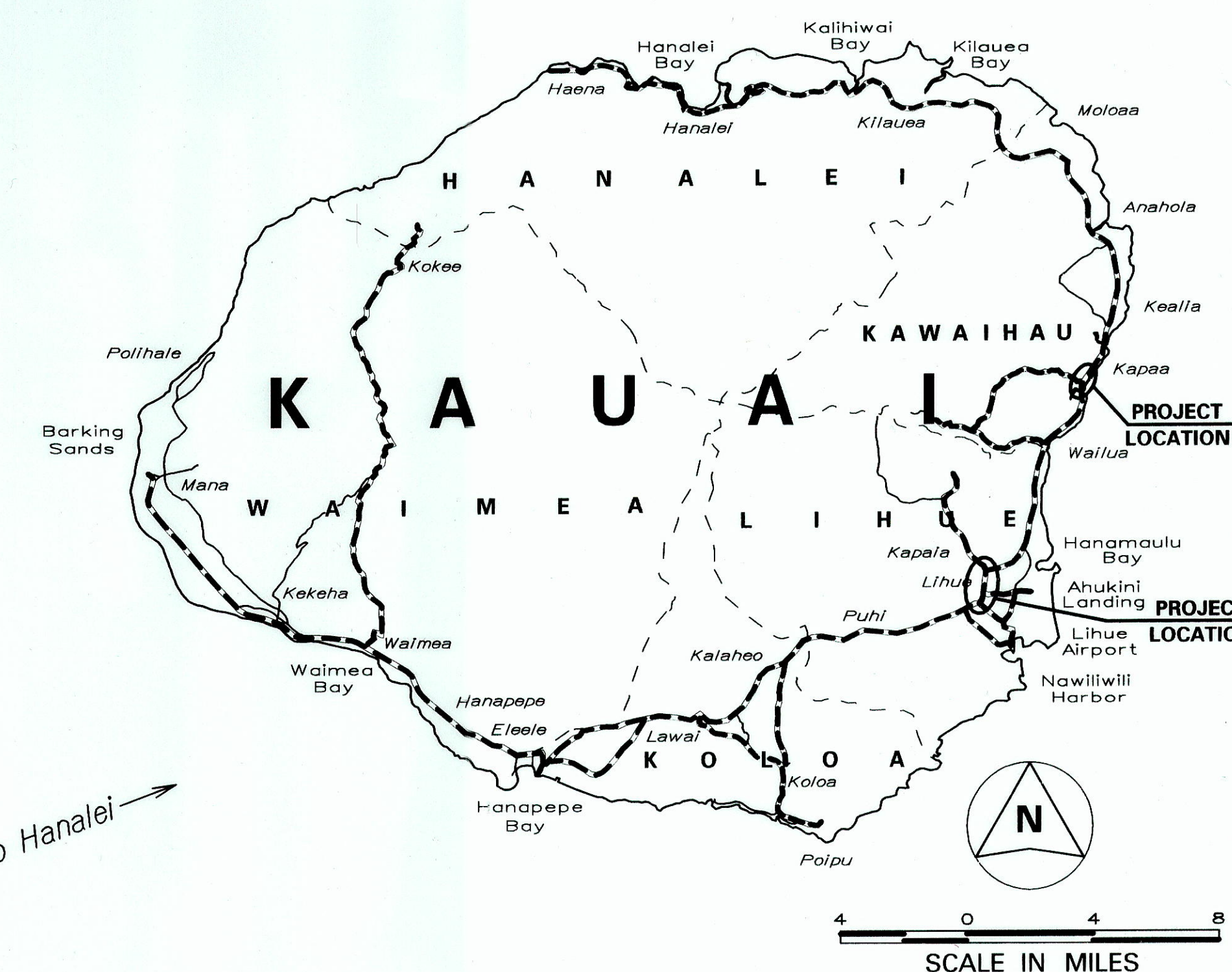
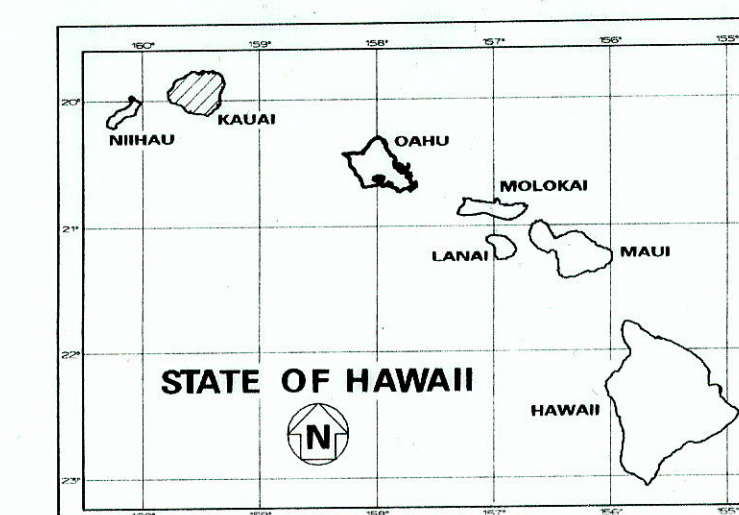
INDEX TO DRAWINGS	
SHEET NO.	DESCRIPTION
1	TITLE SHEET
2	STANDARD PLANS SUMMARY
3	GENERAL NOTES & LEGEND
4 - 5	WATER POLLUTION & EROSION CONTROL NOTES
6	TRAFFIC SIGNAL & ELECTRICAL NOTES
7	TRAFFIC SIGNAL LEGEND & DETAILS
8 - 15	TRAFFIC SIGNAL PLANS
16 - 17	TRAFFIC SIGN DETAILS
18	TYPICAL TRAFFIC CONTROL PLAN AT INTERSECTION

STATE OF HAWAII  
DEPARTMENT OF TRANSPORTATION  
HIGHWAYS DIVISION  
HONOLULU, HAWAII  
**"AS-BUILT"**  
PLANS FOR  
**KUHIO HIGHWAY**

**TRAFFIC SIGNAL REHABILITATION AT VARIOUS LOCATIONS**  
**PROJECT NO. HWY-K-01-13M**

DISTRICTS OF LIHUE & KAWAIHAU  
ISLAND OF KAUAI

FED. ROAD DIST. NO.	STATE	PROJ. NO.	FISCAL YEAR	SHEET NO.	TOTAL SHEETS
HAWAII	HAW.	HWY-K-01-13M	2013	1	18



--- FEDERAL AID PROJECTS PREVIOUSLY CONSTRUCTED OR UNDER CONSTRUCTION

1	MILE POST 0.38 TO MILE POST 0.46
2	MILE POST 0.56 TO MILE POST 0.65
3	MILE POST 1.62 TO MILE POST 1.73
4	MILE POST 1.97 TO MILE POST 2.06
5	MILE POST 7.28 TO MILE POST 7.29
6	MILE POST 7.34 TO MILE POST 7.38
7	MILE POST 7.90 TO MILE POST 7.94
8	MILE POST 8.38 TO MILE POST 8.43

CHANGES MADE DURING CONSTRUCTION HAVE BEEN INCORPORATED ON THESE PLANS EXCEPT CHANGES IN THE ORIGINAL THEORETICAL QUANTITIES. FOR ACTUAL QUANTITIES, REFER TO PROJECT LEDGER AND/OR COMPUTATION BOOK.

DEPARTMENT OF TRANSPORTATION  
STATE OF HAWAII  
APPROVED: *[Signature]* 5/30/13  
for DIR. OF TRANSPORTATION DATE

DESIGNED BY HWY-K  
MANAGED BY HWY-KE  
241-3000 PHONE  
MAY, 2013 DATE