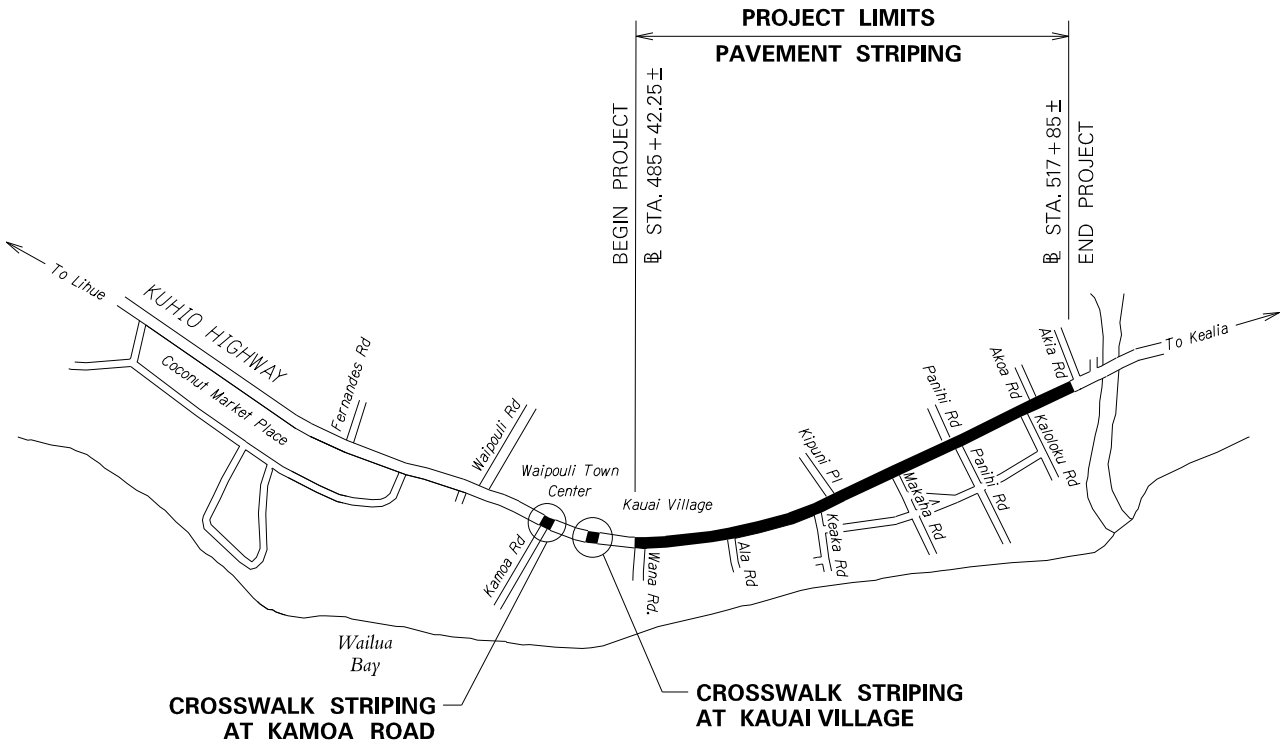


INDEX TO DRAWINGS	
SHEET NO.	DESCRIPTION
1	TITLE SHEET
2	STANDARD PLANS SUMMARY
3	GENERAL NOTES & LEGEND
4 - 6	WATER POLLUTION AND EROSION CONTROL NOTES
7	PAVEMENT MARKING, NOTES, LEGEND, AND SIGN DETAILS
8 - 9	PAVEMENT MARKING AND TRAFFIC SIGNING PLAN
10	LOW SPEED UNDIVIDED HIGHWAY WORK ZONE SIGNING PLAN, NOTES & DETAILS

STATE OF HAWAII
DEPARTMENT OF TRANSPORTATION
HIGHWAYS DIVISION
HONOLULU, HAWAII
PLANS FOR
KUHIO HIGHWAY PAVEMENT MARKINGS
KAMOA ROAD TO VICINITY OF WAIKAEA BRIDGE
PROJECT NO. 56A-01-23M

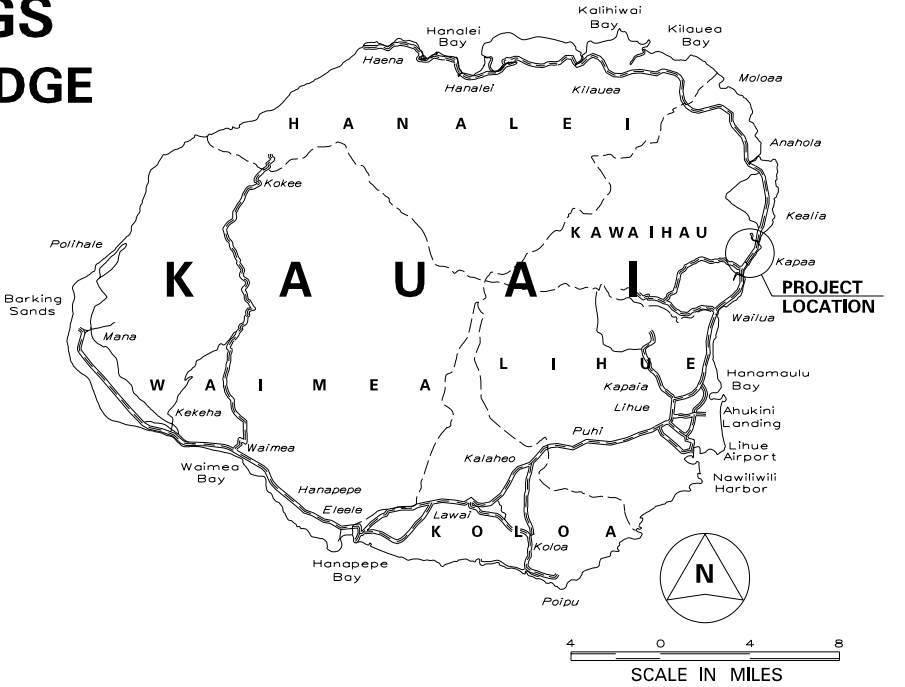
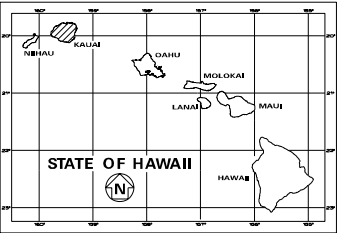
DISTRICT OF KAWAIHAU
ISLAND OF KAUAI



LAYOUT PLAN

GROSS LENGTH OF PROJECT.....0.60 MILE
NET LENGTH OF PROJECT.....0.60 MILE

FED. ROAD DIST. NO.	STATE	PROJ. NO.	FISCAL YEAR	SHEET NO.	TOTAL SHEETS
HAWAII	HAW.	56A-01-23M	2023	1	10



FEDERAL AID PROJECTS PREVIOUSLY CONSTRUCTED OR UNDER CONSTRUCTION

MILE POST 7.44 TO MILE POST 8.03

DESIGNED BY
MANAGED BY
PHONE
DATE