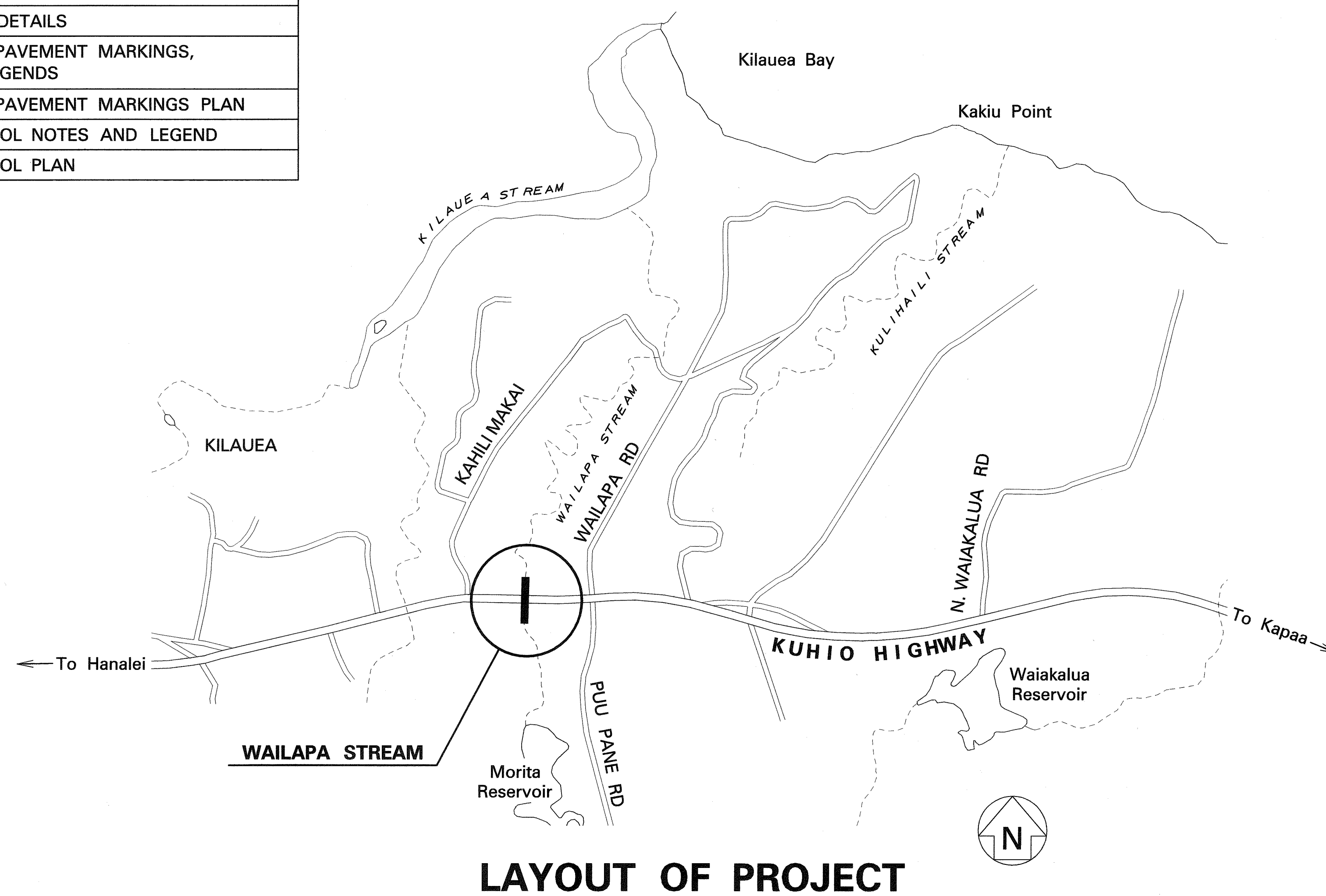


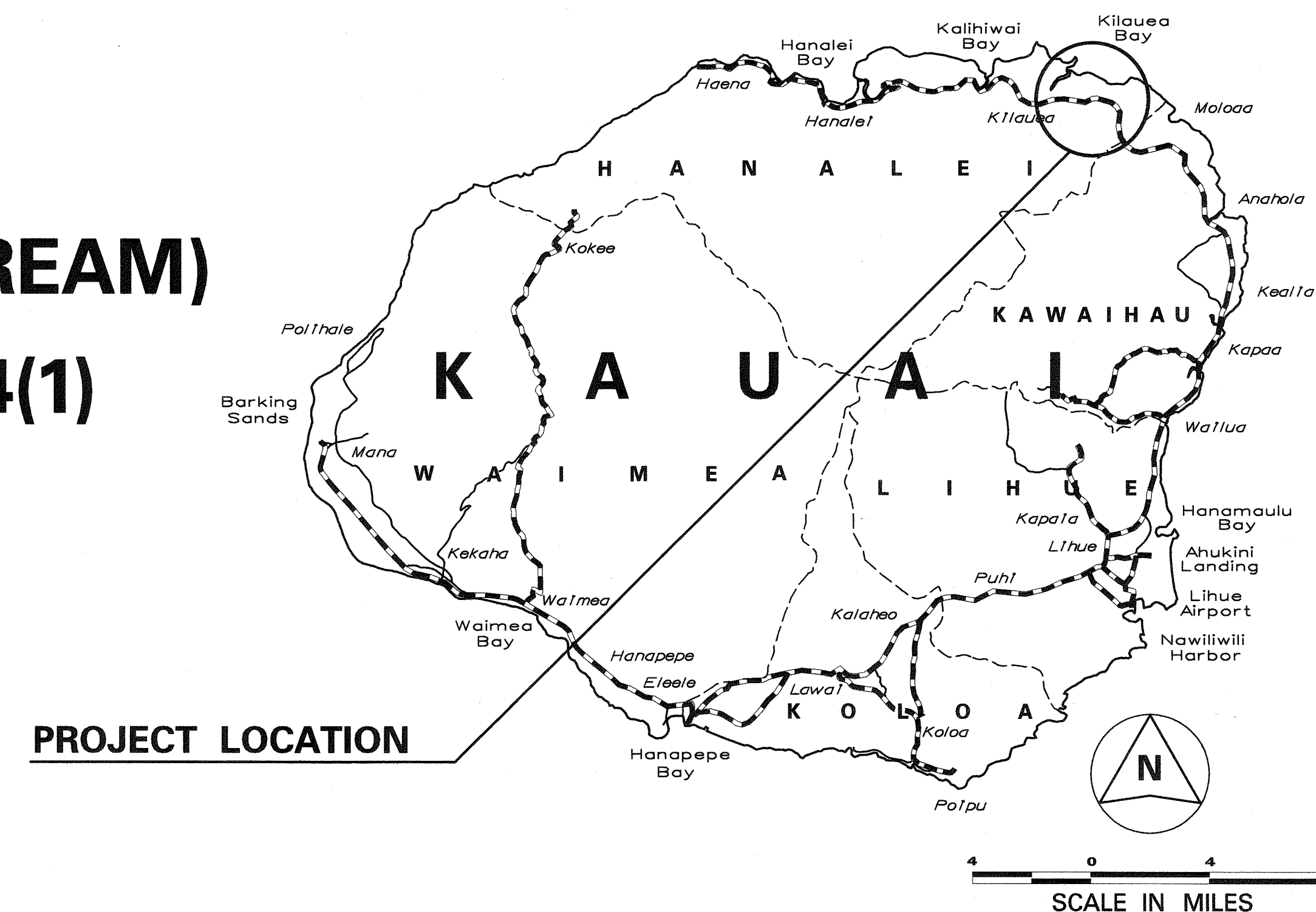
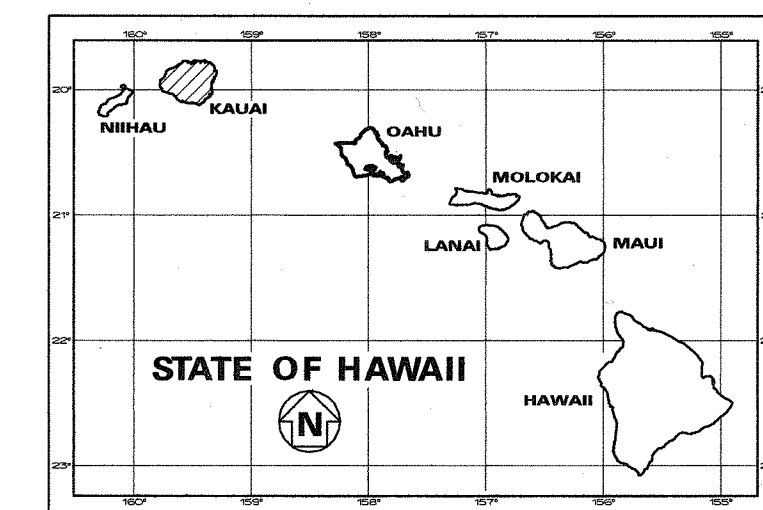
INDEX TO DRAWINGS	
SHEET NO.	DESCRIPTION
1	TITLE SHEET
2	STANDARD PLANS SUMMARY
3	GENERAL NOTES, LEGEND AND ABBREVIATIONS
4	GENERAL UTILITY NOTES
5 - 6	WATER POLLUTION AND EROSION CONTROL NOTES
7	SITE PLAN
8	ROADWAY CONSTRUCTION PLAN
9	TYPICAL SECTION
10	TYPICAL SECTION AT SCOUR HOLE
11	TYPICAL SECTION AT GRP
12	GRP AT INLET STRUCTURE
13	RIPRAP REVETMENT UPSTREAM OF KUHIO HWY
14	RIPRAP REVETMENT AT OUTLET STRUCTURE
15	ROADWAY CONSTRUCTION DETAILS
16	GUARDRAIL DETAILS AND NOTES
17 - 22	GUARDRAIL DETAILS
23	WATERLINE PLAN, NOTES, AND DETAILS
24	STRUCTURAL NOTES
25	DEMOLITION PLAN
26	CULVERT PLAN AND PROFILE
27	INLET STRUCTURE PLAN AND SECTION
28	OUTLET STRUCTURE PLAN AND SECTION
29	SECTION AND DETAILS
30	SIGNING AND PAVEMENT MARKINGS, NOTES AND LEGENDS
31	SIGNING AND PAVEMENT MARKINGS PLAN
32	TRAFFIC CONTROL NOTES AND LEGEND
33 - 34	TRAFFIC CONTROL PLAN

STATE OF HAWAII
DEPARTMENT OF TRANSPORTATION
HIGHWAYS DIVISION
HONOLULU, HAWAII
"AS-BUILT"
PLANS FOR
**KUHIO HIGHWAY
EMERGENCY REPAIRS
VICINITY OF MP 21.7 (WAILAPA STREAM)**
FEDERAL AID PROJECT NO. ER-14(1)
DISTRICT OF HANAIEI
ISLAND OF KAUAI



LAYOUT OF PROJECT

FED. ROAD DIST. NO.	STATE	PROJ. NO.	FISCAL YEAR	SHEET NO.	TOTAL SHEETS
HAWAII	HAW.	ER-14(1)	2006	1	34



PROJECT LOCATION

----- FEDERAL AID PROJECTS PREVIOUSLY CONSTRUCTED OR UNDER CONSTRUCTION

MILE POST 21.70

CHANGES MADE DURING CONSTRUCTION HAVE BEEN INCORPORATED ON THESE PLANS EXCEPT CHANGES IN THE ORIGINAL THEORETICAL QUANTITIES. FOR ACTUAL QUANTITIES, REFER TO PROJECT LEDGER AND/OR COMPUTATION BOOK.

[Signature] 6/23/10
PROJECT ENGINEER DATE

DEPARTMENT OF TRANSPORTATION STATE OF HAWAII	
APPROVED:	
<i>[Signature]</i> DIR. OF TRANSPORTATION	4-7-06 DATE

HWY-DD (808) 692-7570 April, 2006
P.S. & E. BY PHONE DATE
DESIGNED BY