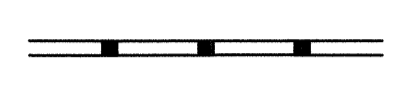







FED. ROAD DIST. NO.	STATE	FEDERAL AID PROJ. NO.	FISCAL YEAR	SHEET NO.	TOTAL SHEETS
HAWAII	HAWAII	ER-14(1)	2006	30	34

LEGEND:

-  4" Double Yellow Stripe with Type D Markers at 20' o.c.
-  4" White Stripe with Type C Markers at 40' o.c.
-  New Sign
-  Direction of Traffic
-  Object Marker OM2-2V
-  RM-5 Mounted on Guardrail

SIGNING NOTES:

1. Sign details shall conform to the latest editions and amendments of the following FHWA publications: "Manual on Uniform Traffic Control Devices for Streets and Highways", "Standard Highway Signs" and "Standard Alphabets for Highway Signs".
2. For Miscellaneous Sign Details, see Standard Plan TE-01 to TE-18.
3. Existing Signs to be removed shall be disposed of by the Contractor. Removal of signs shall also include the removal of post and foundation to a minimum height of 1-foot below the ground. Payment for the removal of such signs shall be incidental to the various contract items.

SIGN LEGEND:

-  Sign
-  Sign Reference Number

PAVEMENT MARKING NOTES:

1. All pavement striping, legends and symbols shall be retroreflective thermoplastic compound pavement markings.
2. Location of pavement markers is shown schematically. For exact location of markers in relation to stripe, see Standard Plans TE-30, TE-31 & TE-32.
3. Removal of existing pavement markings shall be considered incidental to the various contract items.

ABBREVIATIONS:

OM Object Marker

DESIGNED BY	DATE
DRAWN BY	
CHECKED BY	
IN CHARGE	
DATE	
NOTE BOOK	
NO.	

STATE OF HAWAII
DEPARTMENT OF TRANSPORTATION
HIGHWAYS DIVISION

SIGNING AND PAVEMENT MARKINGS
NOTES AND LEGENDS

*Kuhio Highway Emergency Repairs
Vicinity of MP 21.7 (Wailapa Stream)
FEDERAL AID PROJECT NO. ER-14(1)*

Scale: None Date: April 2006