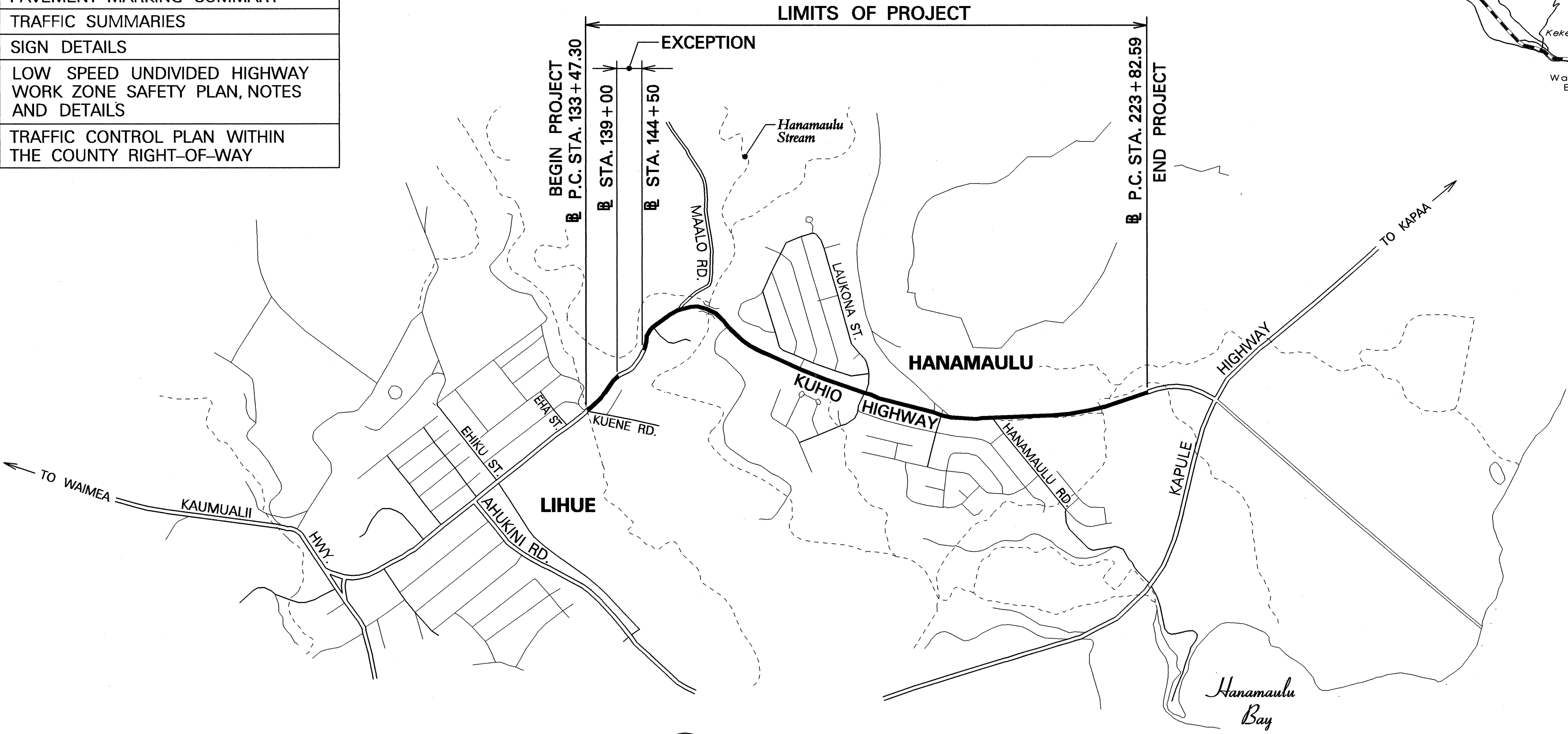


| INDEX TO DRAWINGS | |
|-------------------|---|
| SHEET NO. | DESCRIPTION |
| 1 | TITLE SHEET |
| 2 | STANDARD PLANS SUMMARY |
| 3 | GENERAL NOTES AND LEGENDS |
| 4 | WATER POLLUTION AND EROSION CONTROL NOTES |
| 5 | WATER POLLUTION AND EROSION CONTROL NOTES AND NOTES FOR CONSTRUCTION WITHIN COUNTY RIGHT-OF-WAY |
| 6 - 15 | TYPICAL SECTIONS |
| 16 | CURB RAMP AND SIDEWALK NOTES |
| 17 -19 | TYPE B, D & E CURB RAMP DETAILS |
| 20 | MISCELLANEOUS DETAILS |
| 21 | PEDESTRIAN PUSH BUTTON DETAILS |
| 22 | DETECTABLE WARNING DETAILS |
| 23 - 27 | ROADWAY PLANS |
| 28 - 32 | CURB RAMP DETAILS |
| 33 - 36 | DRAINAGE DETAILS |
| 37 | PAVEMENT MARKING LEGEND, DETAILS AND NOTES |
| 38 - 42 | PAVEMENT MARKING AND TRAFFIC SIGNING PLANS |
| 43 | PAVEMENT MARKING SUMMARY |
| 44 | TRAFFIC SUMMARIES |
| 45 - 46 | SIGN DETAILS |
| 47 | LOW SPEED UNDIVIDED HIGHWAY WORK ZONE SAFETY PLAN, NOTES AND DETAILS |
| 48 | TRAFFIC CONTROL PLAN WITHIN THE COUNTY RIGHT-OF-WAY |

STATE OF HAWAII
DEPARTMENT OF TRANSPORTATION
HIGHWAYS DIVISION
HONOLULU, HAWAII
PLANS FOR
KUHIO HIGHWAY RESURFACING
VICINITY OF HANAMAULU
PROJECT NO. 56A-01-04M

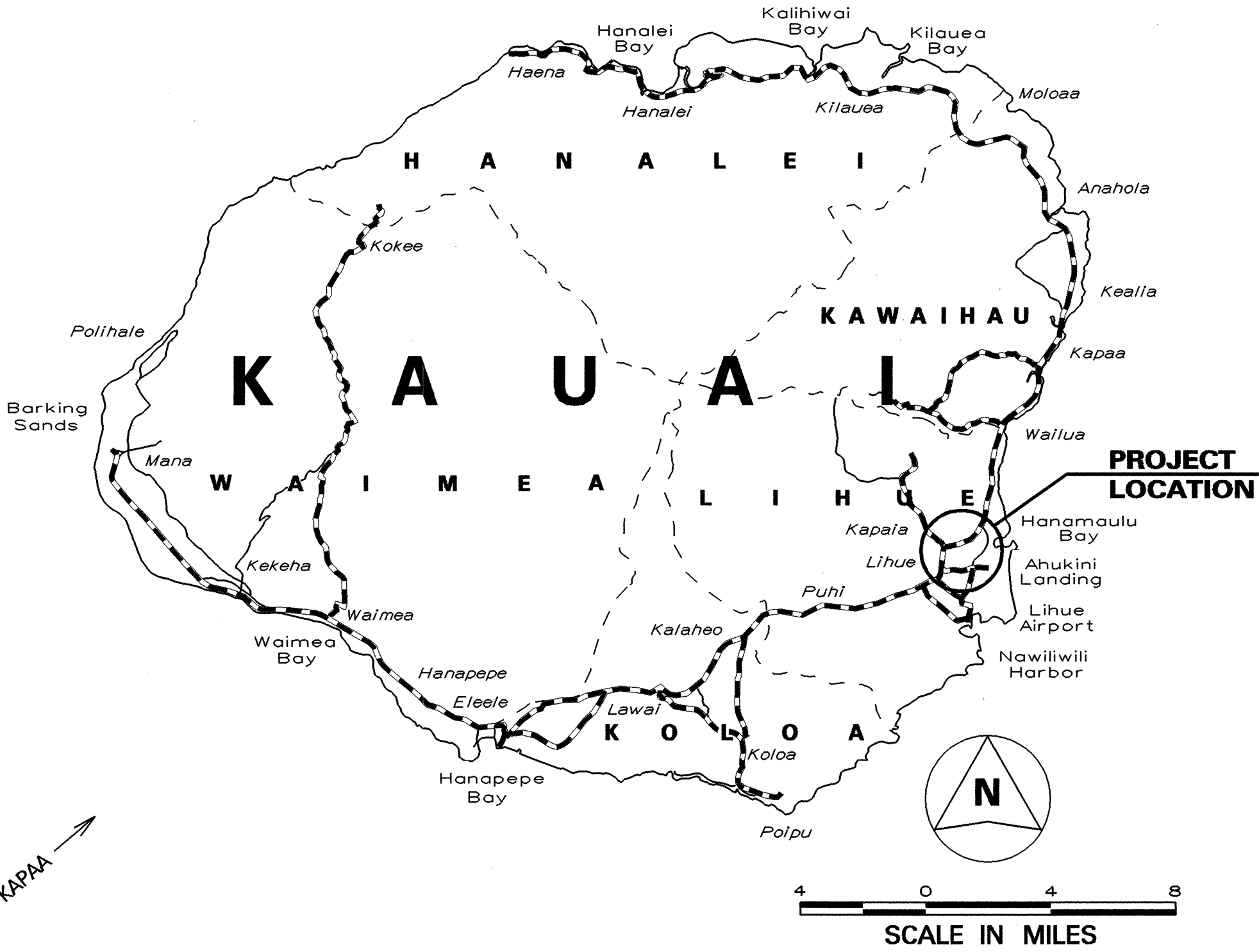
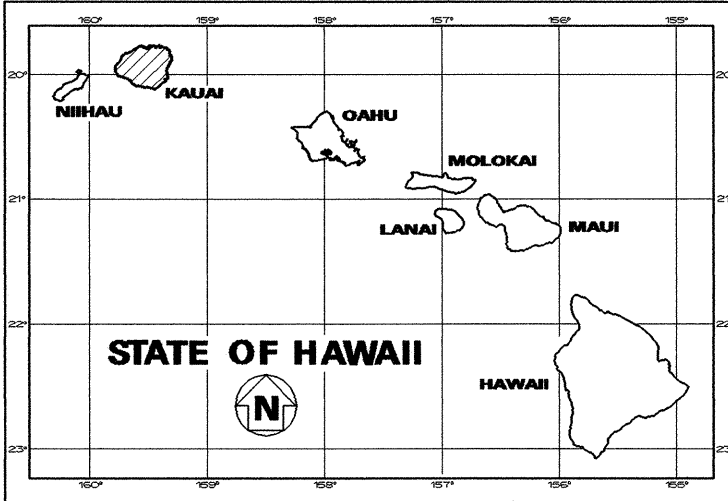
DISTRICT OF LIHUE
ISLAND OF KAUAI



LAYOUT PLAN

GROSS LENGTH OF PROJECT.....1.71 MILES
NET LENGTH OF PROJECT.....1.61 MILES

| FED. ROAD DIST. NO. | STATE | PROJ. NO. | FISCAL YEAR | SHEET NO. | TOTAL SHEETS |
|---------------------|-------|------------|-------------|-----------|--------------|
| HAWAII | HAW. | 56A-01-04M | 2005 | 1 | 48 |



----- FEDERAL AID PROJECTS PREVIOUSLY CONSTRUCTED OR UNDER CONSTRUCTION

MILE POST 0.81 TO MILE POST 2.52

DESIGNED BY
HWY-K
MANAGED BY
HWY-KE
274-3118
JUNE 2004
DATE
PHONE

| DEPARTMENT OF TRANSPORTATION STATE OF HAWAII | |
|---|-----------------|
| APPROVED: | |
| <i>[Signature]</i> DIR. OF TRANSPORTATION | 6.18.04 DATE |