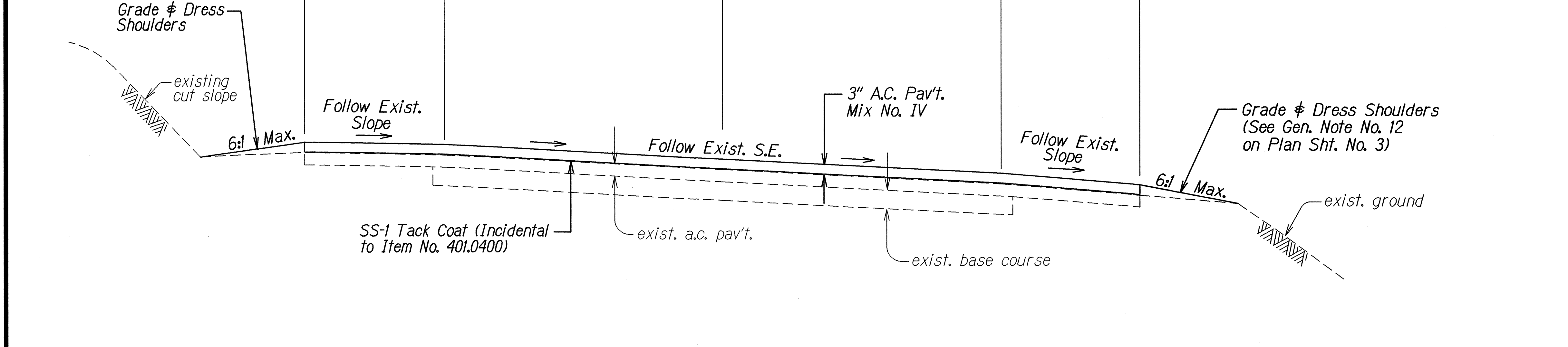


\mathbb{B}

TANGENT SECTION
Scale: $\frac{3}{8}" = 1'-0"$



SECTION
PL LOCATIONS
" = 1'-0"

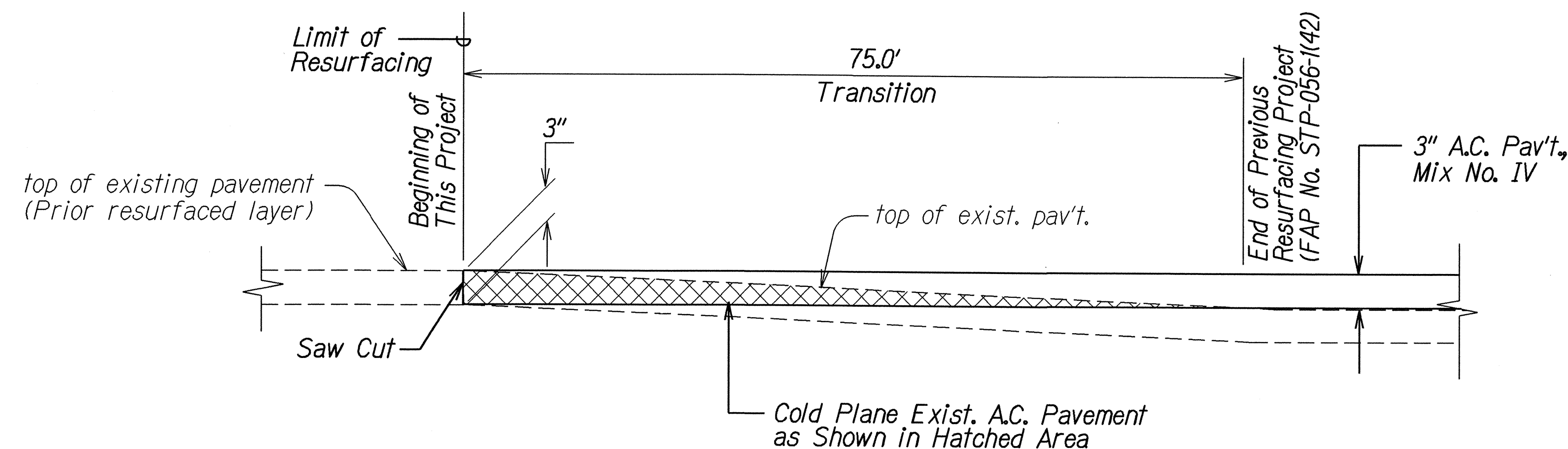


SUPERELEVATED SECTION
Scale: $\frac{3}{8}" = 1'-0"$

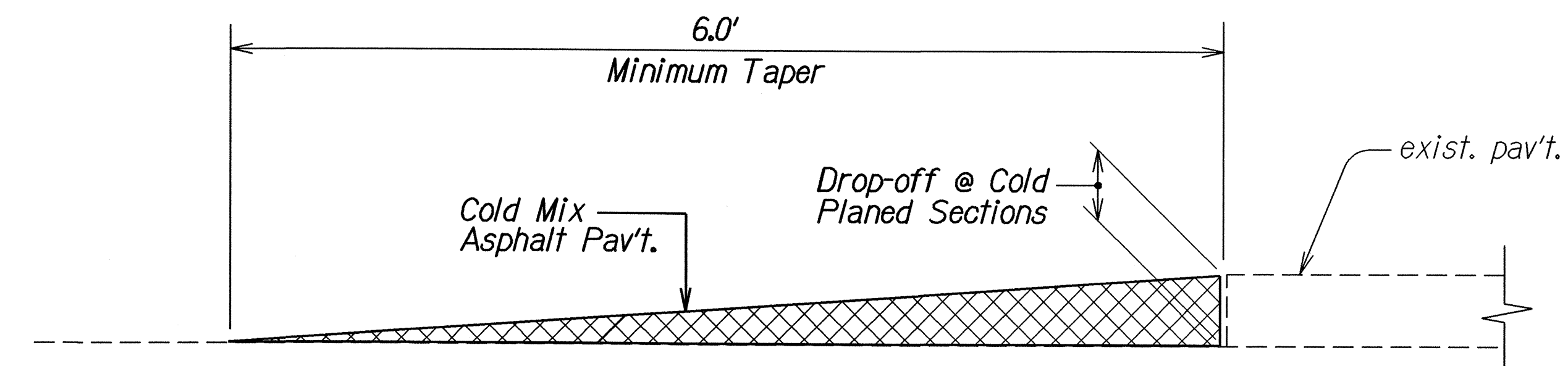
Diagram illustrating a road cross-section. A dashed line indicates the existing cut slope, labeled "existing cut slope". A solid line shows the proposed 6:1 slope, labeled "6:1". The diagram shows a road surface sloping down to the right, with a dashed line representing the existing cut slope and a solid line representing the proposed 6:1 slope.

6

FED. ROAD DIST. NO.	STATE	PROJ. NO.	FISCAL YEAR	SHEET NO.	TOTAL SHEETS
HAWAII	HAW.	56C-01-04M	2005	7	19

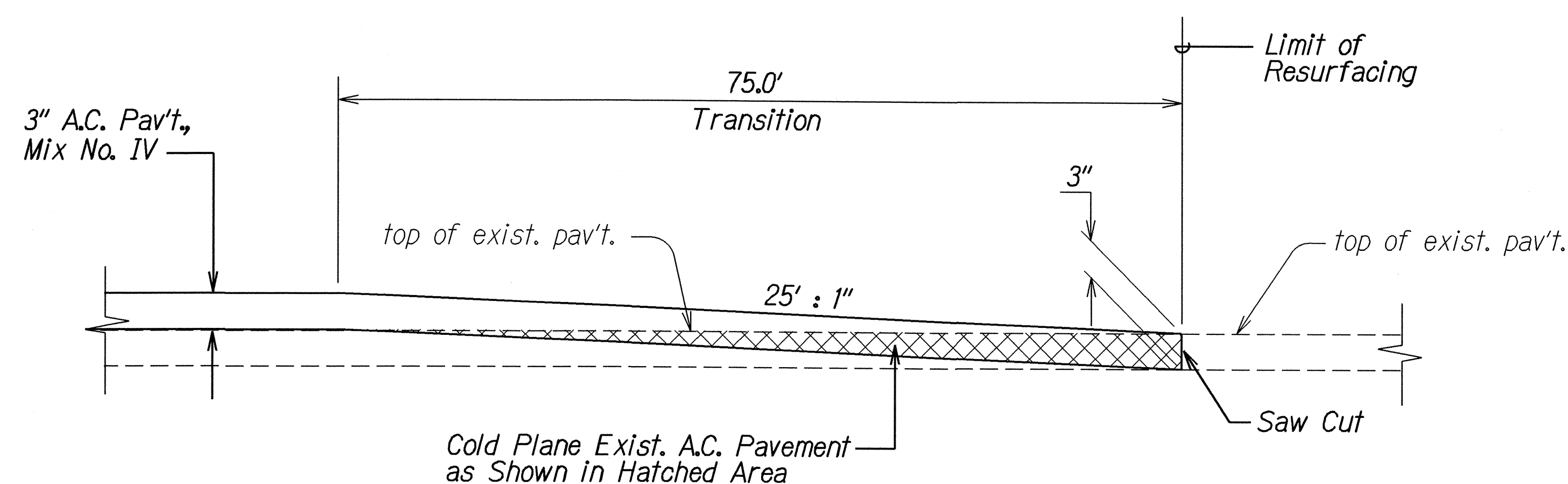


**COLD PLANED TRANSITION TO EXISTING A.C. PAVEMENT
AT BEGINNING OF PROJECT**
Not To Scale

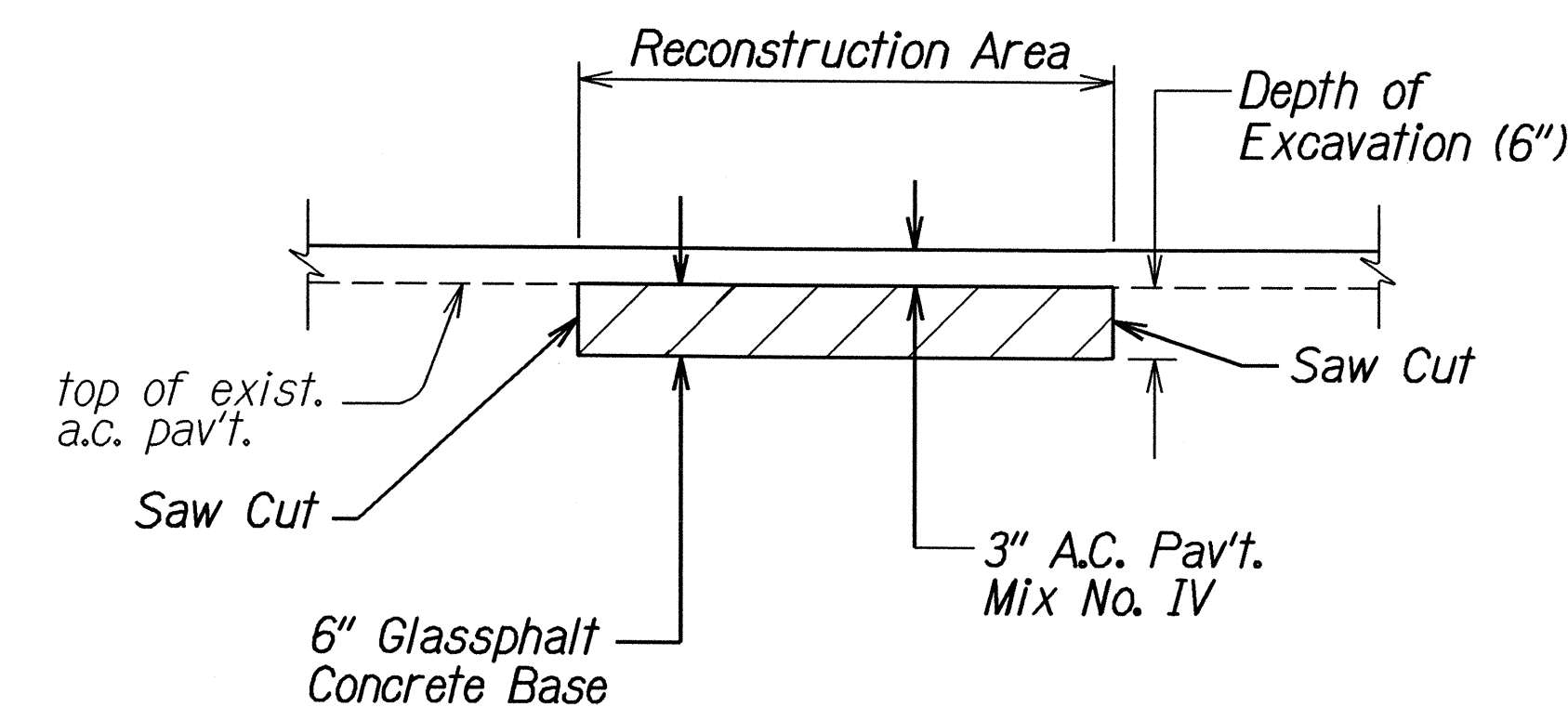


**TEMPORARY TRANSITION AT
COLD PLANED AREAS**
Not to Scale

Note: The Contractor shall construct temporary pavement taper to prevent sharp pavement drop-offs at all cold planed sections. Prior to final A.C. Mix No. IV placement, temporary pavement taper shall be removed. These works shall be considered incidental to contract Item No. 401.0400 - Asphalt Concrete Pavement, Mix No. IV.



**COLD PLANED TRANSITION TO EXISTING A.C. PAVEMENT
AT END OF PROJECT**
Not To Scale



A.C. PAVEMENT RECONSTRUCTION DETAIL
Not To Scale

ORIGINAL PLAN	DATE	2/23/08
SURVEY PLOTTED BY	DESIGNED BY	
TRACED BY	QUANTITIES BY	
NOTE BOOK	CHECKED BY	
3/20/08		

STATE OF HAWAII
DEPARTMENT OF TRANSPORTATION
HIGHWAYS DIVISION

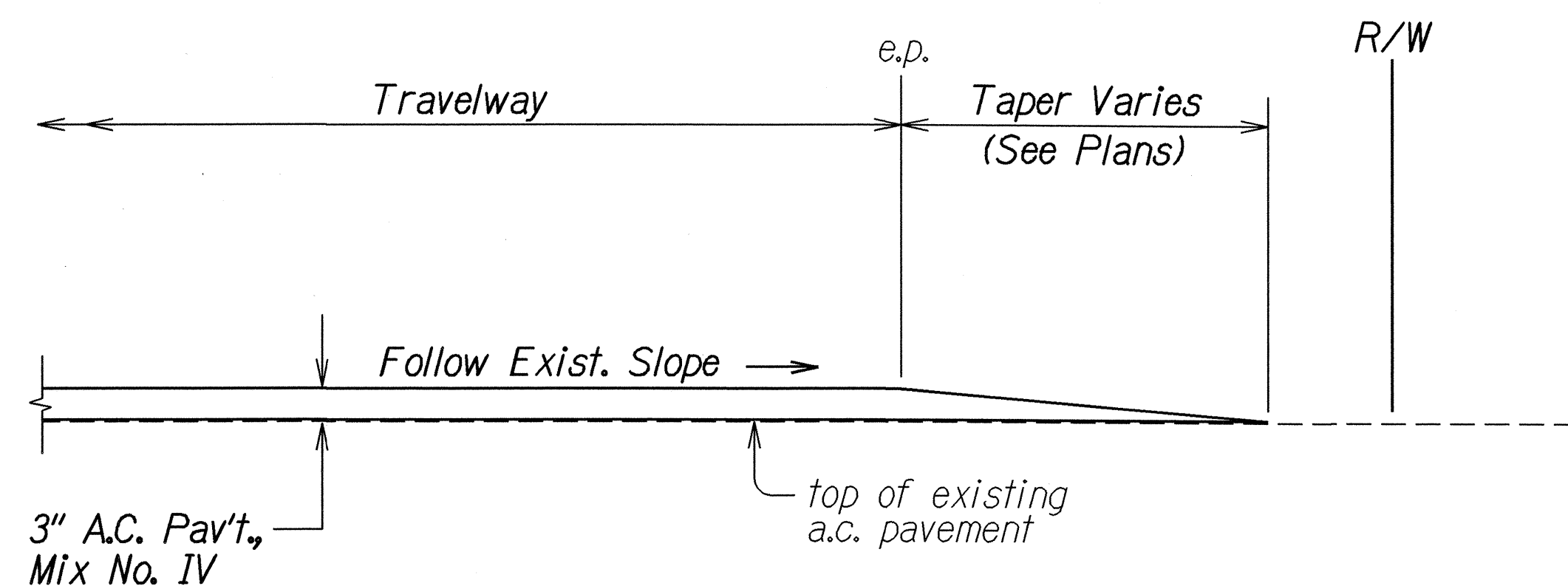
TYPICAL SECTIONS

KUHIO HIGHWAY RESURFACING
Vicinity of Moloaa
Project No. 56C-01-04M

Scale: As Shown Date: May 2005

SHEET No. 2 OF 4 SHEETS

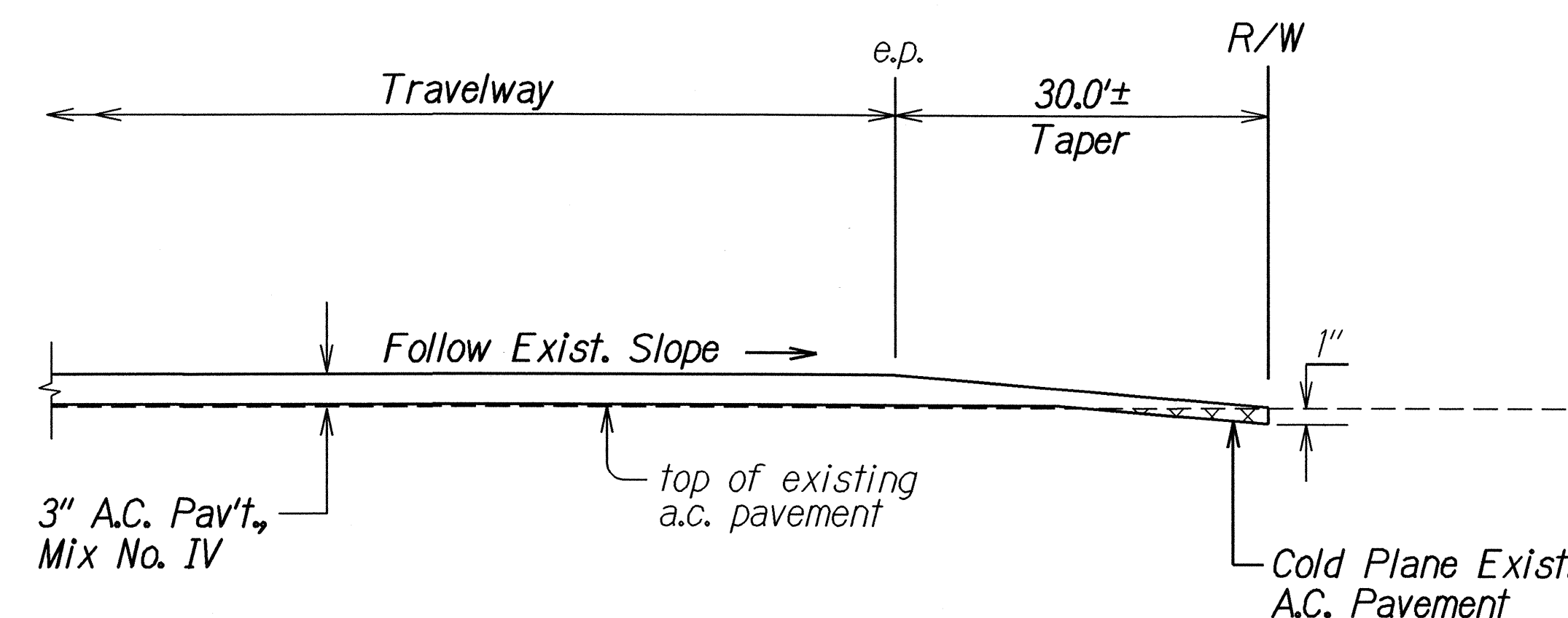
FED. ROAD DIST. NO.	STATE	PROJ. NO.	FISCAL YEAR	SHEET NO.	TOTAL SHEETS
HAWAII	HAW.	56C-01-04M	2005	8	19



**A. C. RESURFACING AT PAVED SIDEROAD
OR PAVED DRIVEWAY DETAIL**

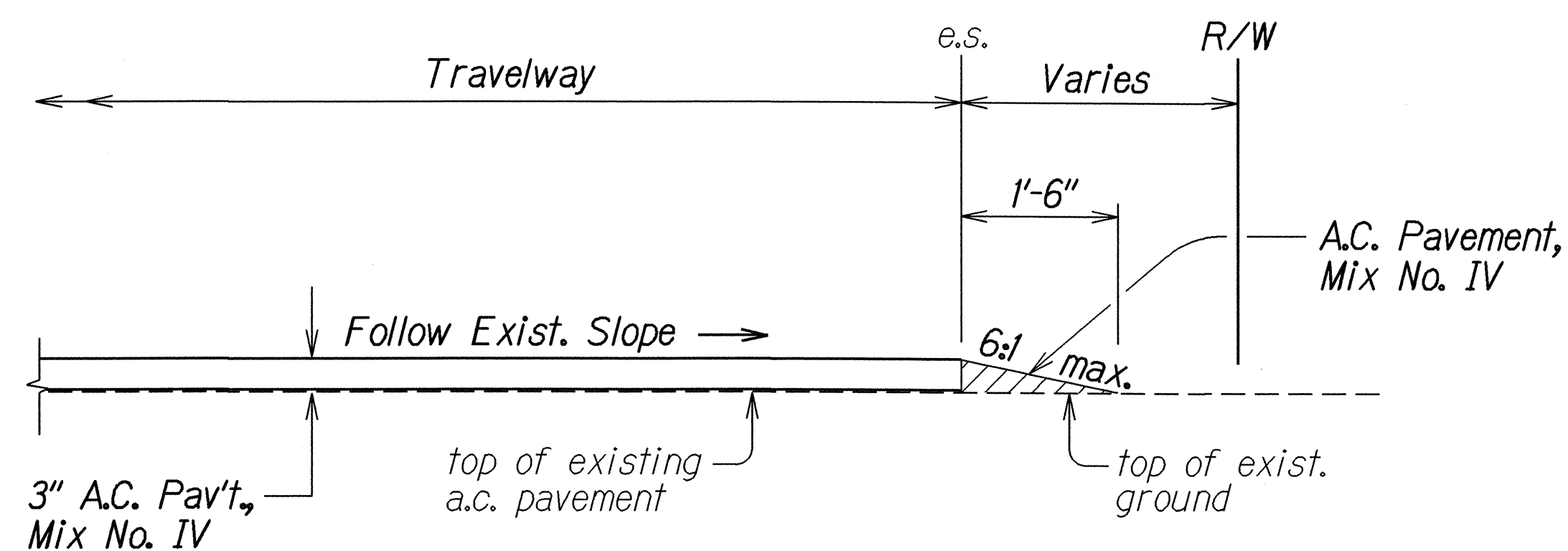
Not to Scale

- Notes: 1. See detail for A.C. Resurfacing at Koolau Road, this sheet.
2. When shown on the plans, driveways and/or public roadways shall be cold planed prior to resurfacing.



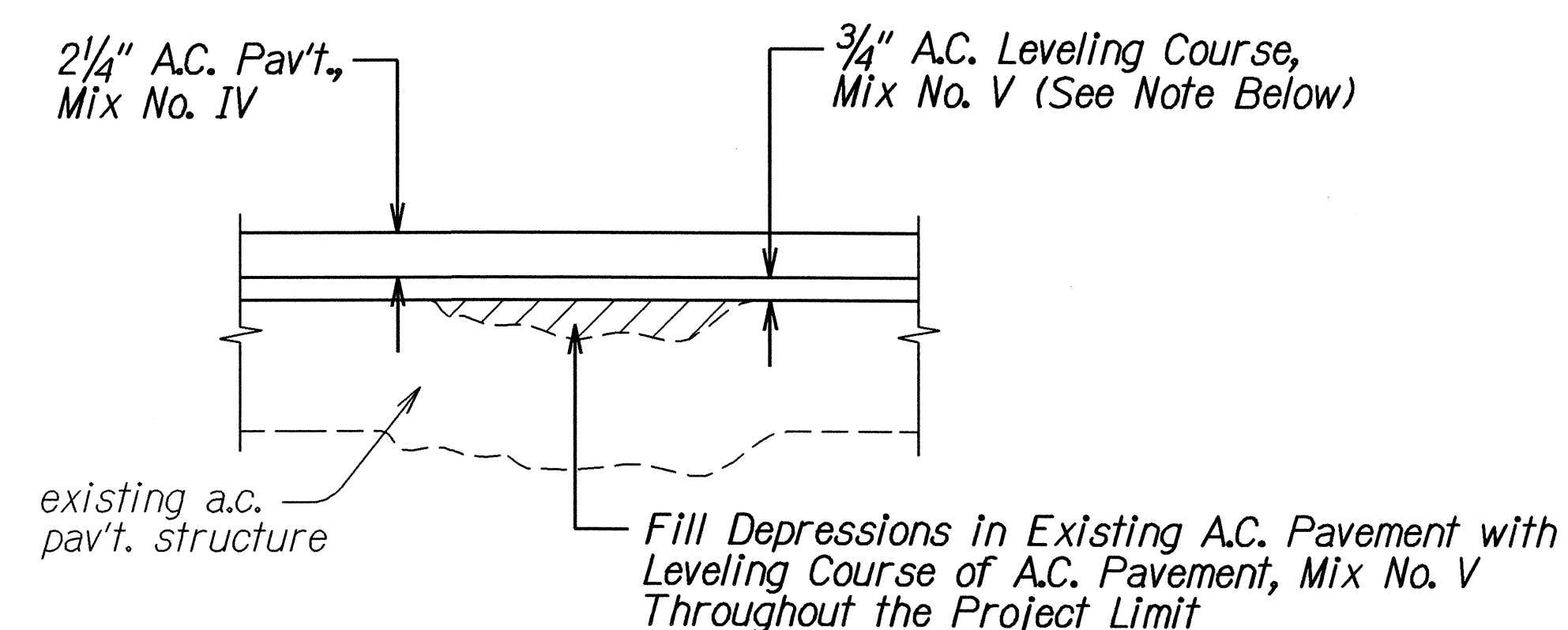
A. C. RESURFACING AT KOOLAU ROAD

Not to Scale



**A. C. RESURFACING AT UNPAVED SIDEROAD
OR UNPAVED DRIVEWAY DETAIL**

Not to Scale



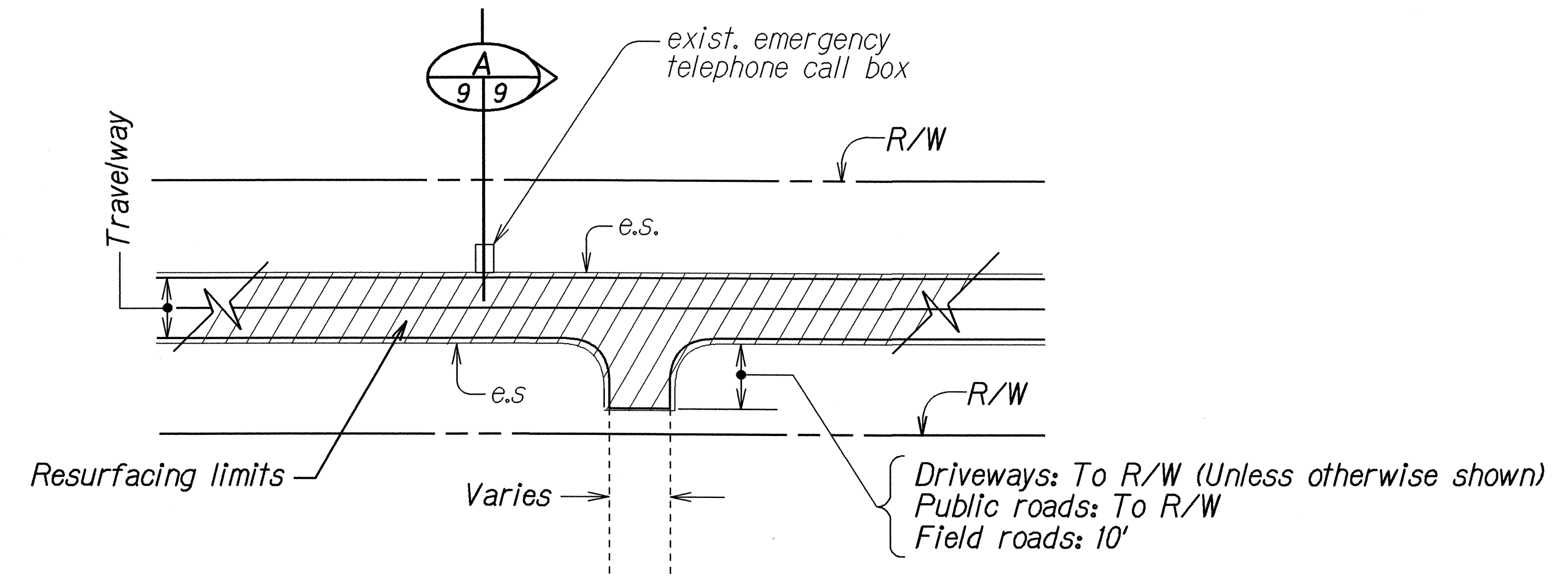
LEVELING COURSE DETAIL

Not to Scale

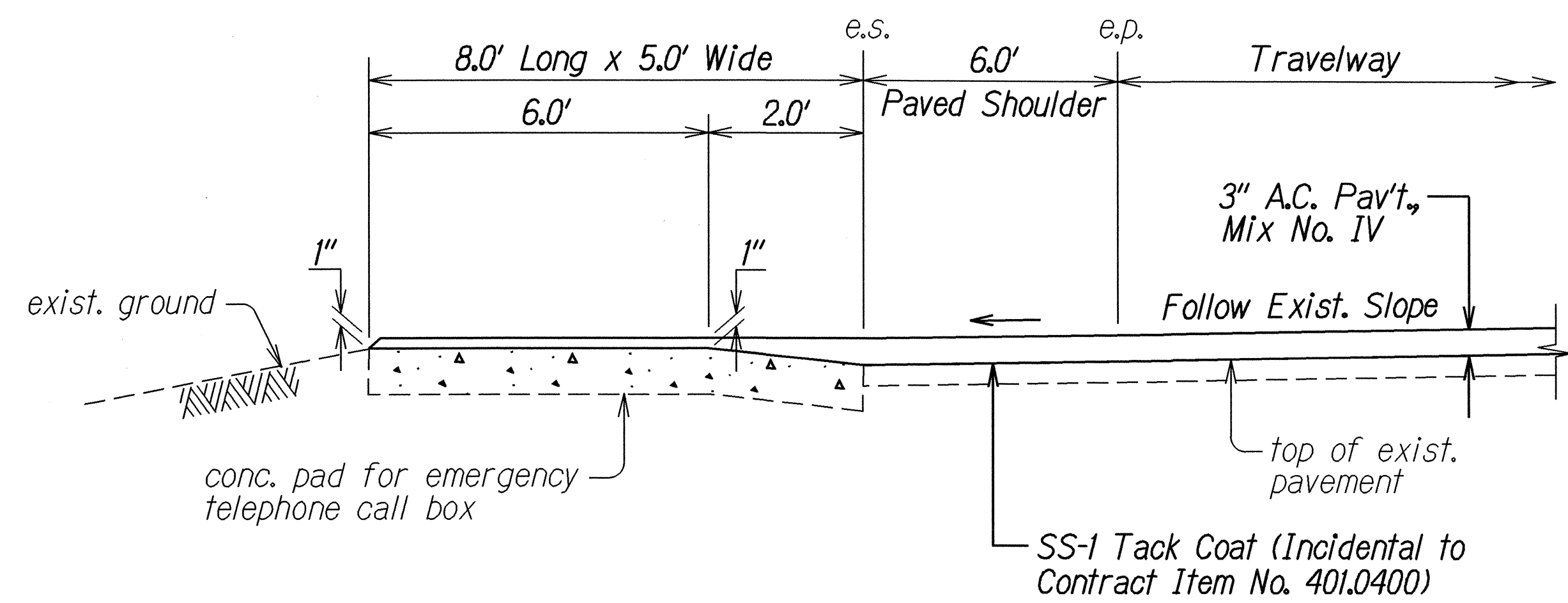
DATE	2/23/04
SURVEY PLOTTED BY	
DESIGNED BY	
QUANTITIES BY	
CHECKED BY	
ORIGINAL PLAN	
NOTE BOOK	
3/00/03/01	

STATE OF HAWAII DEPARTMENT OF TRANSPORTATION HIGHWAYS DIVISION
<u>TYPICAL SECTIONS</u>
<u>KUHIO HIGHWAY RESURFACING</u>
<u>Vicinity of Molokaa</u>
<u>Project No. 56C-01-04M</u>
Scale: As Shown
Date: May 2005
SHEET No. 3 OF 4 SHEETS

FED. ROAD DIST. NO.	STATE	PROJ. NO.	FISCAL YEAR	SHEET NO.	TOTAL SHEETS
HAWAII	HAW.	56C-01-04M	2005	9	19



PLAN
TYPICAL RESURFACING LIMITS
Not to Scale



SECTION
Not to Scale

SURVEY BY	DATE
DRAWN BY	2/23/04
DESIGNED BY	
CHECKED BY	
NOTED BY	
QUANTITIES BY	
CHECKED BY	

STATE OF HAWAII
DEPARTMENT OF TRANSPORTATION
HIGHWAYS DIVISION

TYPICAL SECTIONS

KUHIO HIGHWAY RESURFACING
Vicinity of Moloaa
Project No. 56C-01-04M

Scale: As Shown Date: May 2005

SHEET No. 4 OF 4 SHEETS