

INDEX TO DRAWINGS	
SHEET NO.	DESCRIPTION
1	TITLE SHEET
2	STANDARD PLANS SUMMARY SHEET
3	GENERAL NOTES AND LEGEND
4 - 5	WATER POLLUTION AND EROSION CONTROL NOTES
6 - 13	DRAINAGE DETAILS

STATE OF HAWAII

DEPARTMENT OF TRANSPORTATION

HIGHWAYS DIVISION

HONOLULU, HAWAII

"AS-BUILT"

PLANS FOR

KUHIO HIGHWAY

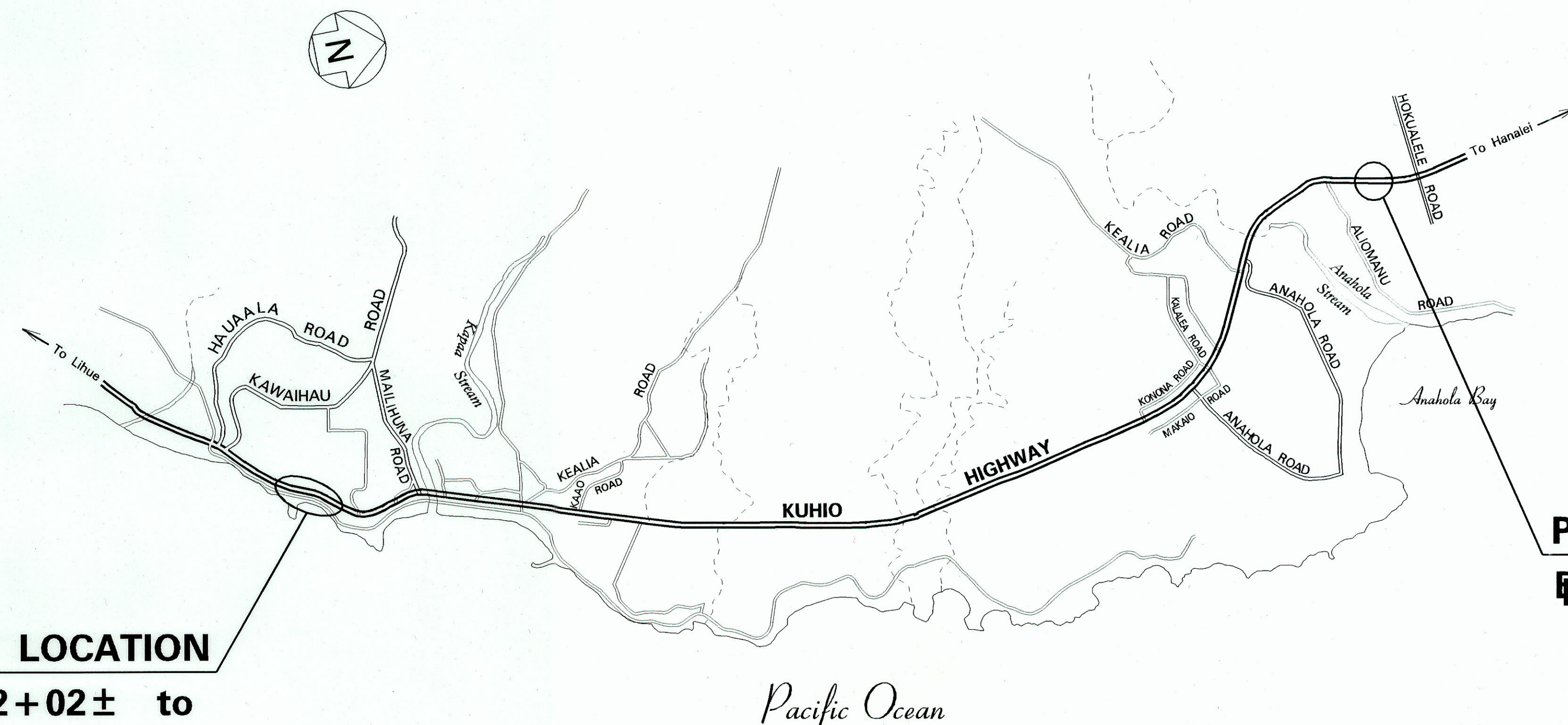
MISCELLANEOUS DRAINAGE IMPROVEMENTS

VICINITY OF KAPAA AND ANAHOLA

PROJECT NO. 56AC-01-01

DISTRICT OF KAWAIHAU

ISLAND OF KAUAI




PROJECT LOCATION

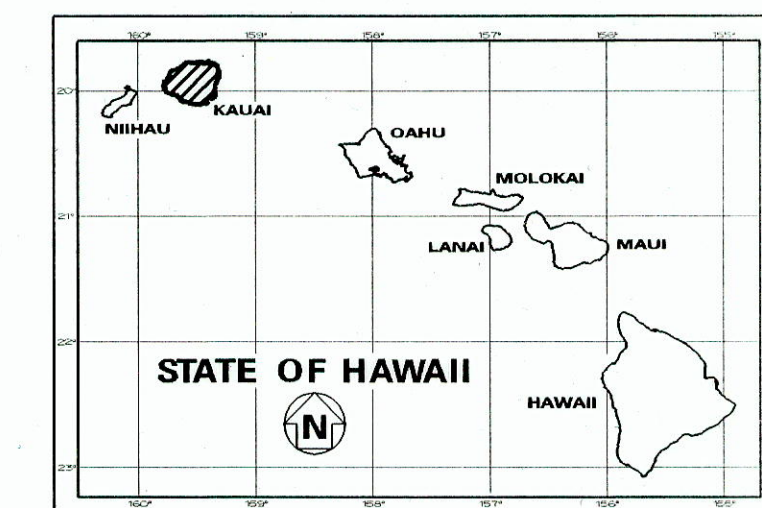
Sta. 582 + 02 ± to

Sta. 590 + 11 ±

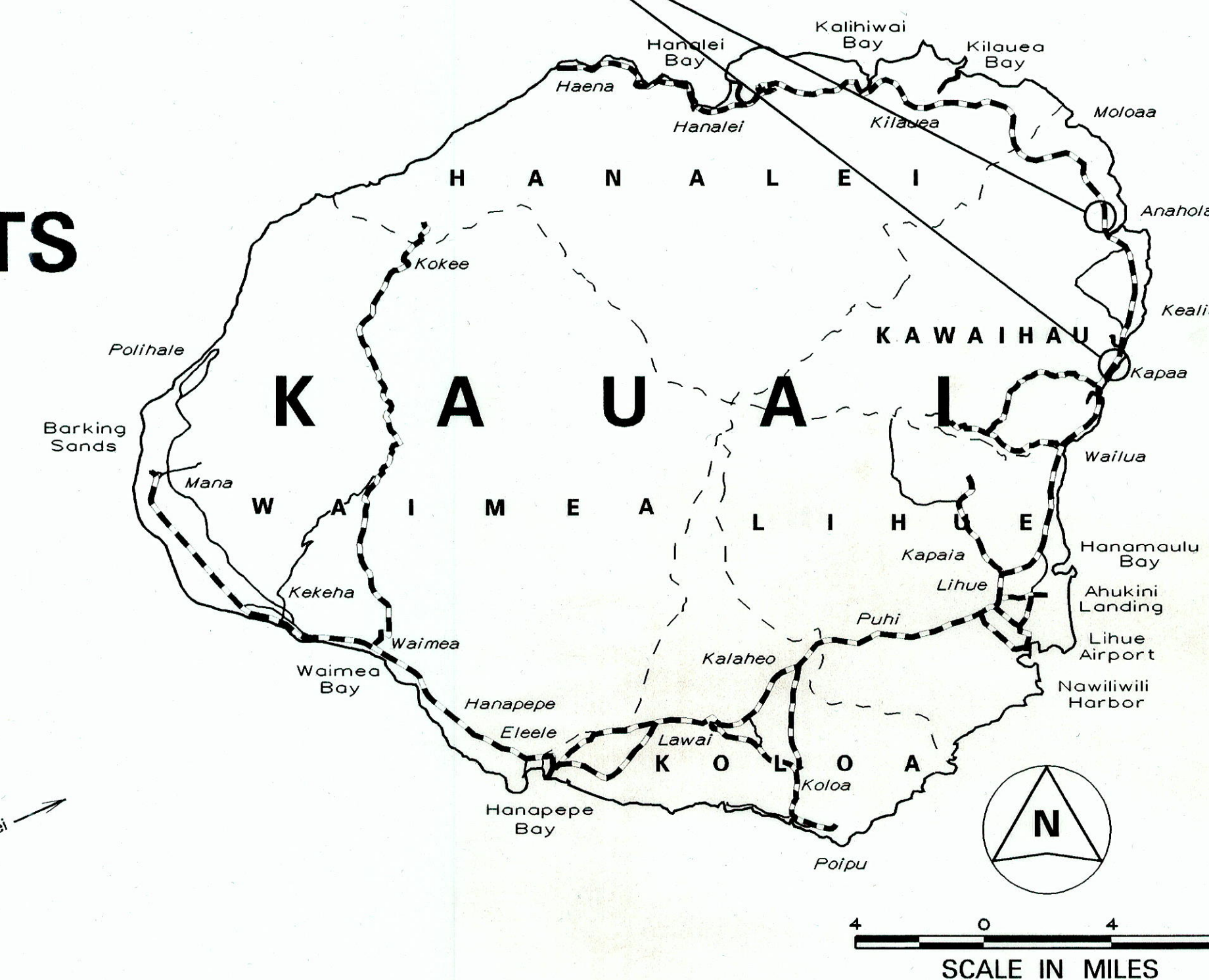
LAYOUT PLAN



FED. ROAD DIST. NO.	STATE	PROJ. NO.	FISCAL YEAR	SHEET NO.	TOTAL SHEETS
HAWAII	HAW.	56AC-01-01	2002	1	13



PROJECT LOCATIONS



-----

FEDERAL AID PROJECTS PREVIOUSLY CONSTRUCTED OR UNDER CONSTRUCTION

MILE POST 9.3 TO MILE POST 9.4 AND

MILE POST 14.3

PROJECT LOCATION

Sta. 52 + 31 ±

CHANGES MADE DURING CONSTRUCTION HAVE BEEN INCORPORATED ON THESE PLANS EXCEPT CHANGES IN THE ORIGINAL THEORETICAL QUANTITIES. FOR ACTUAL QUANTITIES, REFER TO PROJECT LEDGER AND/OR COMPUTATION BOOK.

RESIDENT ENGINEER

DATE

DEPARTMENT OF TRANSPORTATION STATE OF HAWAII	
APPROVED:	
<i>[Signature]</i> for DIR. OF TRANSPORTATION	12-21-01 DATE

HWY-DH

DESIGNED BY

CURTIS MATSUDA

P.S. & E. BY

692-7563

PHONE

OCT. 2001

DATE