




FED. ROAD DIST. NO.	STATE	PROJ. NO.	FISCAL YEAR	SHEET NO.	TOTAL SHEETS
HAWAII	HAW.	56B-01-01M	2003	28	34

TRAFFIC SIGN SUMMARY					
SIGN NO.	MESSAGE	QUANTITY			
		10 SQ. FT. OR LESS		GREATER THAN 10 SQ. FT.	
		W/POST	W/O POST	W/POSTS	W/O POSTS
R1-1	STOP	5			
R2-1(40)-B	SPEED LIMIT 40			3	
R2-1(50)-B	SPEED LIMIT 50			2	
R2-5b(40)-B	REDUCED SPEED 40			2	
R3-2		1			
R3-2b	USE NEXT ENTRANCE		1		
R16-1d	BUCKLE UP  IT'S THE LAW	2			
W2-2(R)		1			
W11-10	TRUCK CROSSING	1			
TOTAL		10	1	7	

MILEPOST MARKER SUMMARY			
LOCATION	SIGN NO. AND MESSAGE	QUANTITY	
		W/POST	W/O POST
# STA. 5+40 RT.	D10-5(10)	10	
	D10-7(56)	56	
TOTAL		1	

MILEPOST MARKER SHALL BE INSTALLED BI-DIRECTIONAL.

ORIGINAL PLAN	SURVEY PLOTTED BY	DATE
NOTE BOOK	DRAWN BY <i>L. Howells</i>	<i>5/1/03</i>
DATE	CHECKED BY <i>Peter Chan</i>	
DATE	QUANTITIES BY	
DATE	CHECKED BY	
DATE	DATE	

KKH:msm:ADD

6/9/03	Revised Traffic Sign Quantities.
DATE	REVISION

STATE OF HAWAII DEPARTMENT OF TRANSPORTATION HIGHWAYS DIVISION
<b>TRAFFIC SUMMARIES</b>
<u>KUHIO HIGHWAY RESURFACING</u> <u>Vicinity of Kealia</u> <u>Project No. 56B-01-01M</u>
Date: May 2003
SHEET No. <i>T6</i> OF <i>6</i> SHEETS