

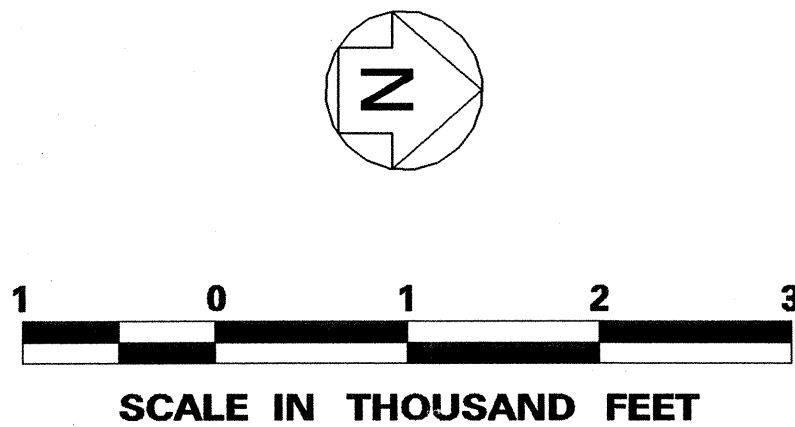
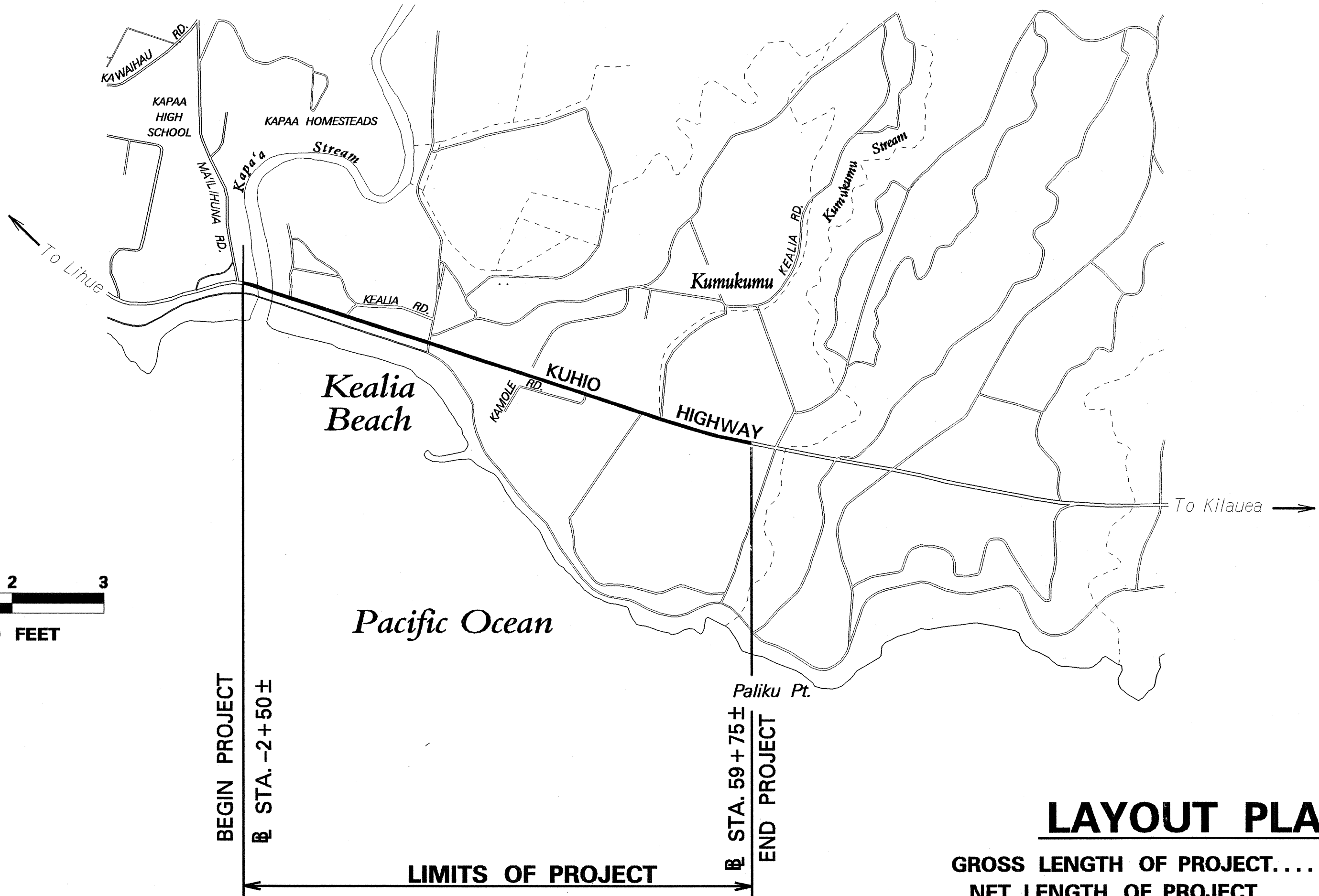
INDEX TO DRAWINGS	
SHEET NO.	DESCRIPTION
1	TITLE SHEET
2	STANDARD PLANS SUMMARY
3	GENERAL NOTES AND LEGEND
4 - 5	WATER POLLUTION AND EROSION CONTROL NOTES
6 ^① - 8	TYPICAL SECTIONS
9 ^② - 10	SIDEWALK, CURB AND GUTTER DETAILS
11	SIDEWALK ELEVATION SCHEDULE
12 - 13 ^③	GUARDRAIL DETAILS AND NOTES
14 - 15	MODIFIED TYPE "A-1" DETAILS AND NOTES
16	FLEAT-350 DETAILS AND NOTES
17 - 19	ROADWAY PLAN
20 - 22	DRAINAGE PLAN AND DETAILS
23	PAVEMENT MARKING LEGEND, DETAILS AND NOTES
24 ^④ - 26	PAVEMENT MARKING AND TRAFFIC SIGNING PLAN
27	STREET NAME AND DESTINATION SIGN DETAILS
28	TRAFFIC SUMMARIES
29	EMERGENCY TELEPHONE CALLBOX RELOCATION DETAIL
30 - 32	PORTABLE PHYSICAL BARRIER
33 - 34	CROSS SECTIONS

SHEETS NO. ①ADD.65-1, ②ADD.95-1, ③ADD.135-1 AND ④245-1 ARE SUPPLEMENTAL TO THIS PROJECT. TOTAL SHEET COUNT AFTER "AS BUILT" POSTING IS 38 SHEETS.

DESIGNED BY
HWY-D
MANAGED BY
HWY-DD
692-7570
PHONE
MAY 2003
DATE

STATE OF HAWAII
DEPARTMENT OF TRANSPORTATION
HIGHWAYS DIVISION
HONOLULU, HAWAII
"AS-BUILT"
PLANS FOR
KUHIO HIGHWAY RESURFACING
VICINITY OF KEALIA
PROJECT NO. 56B-01-01M

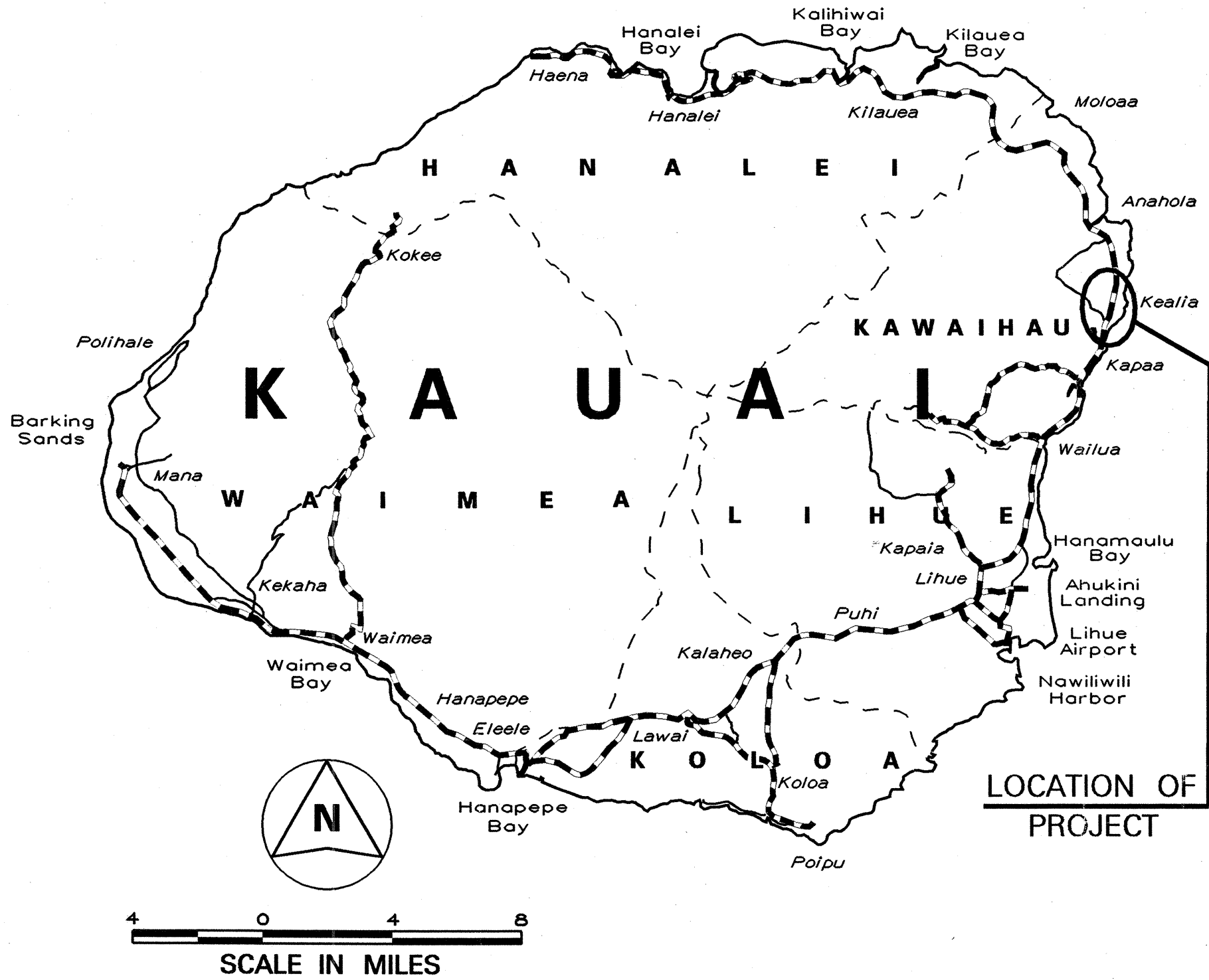
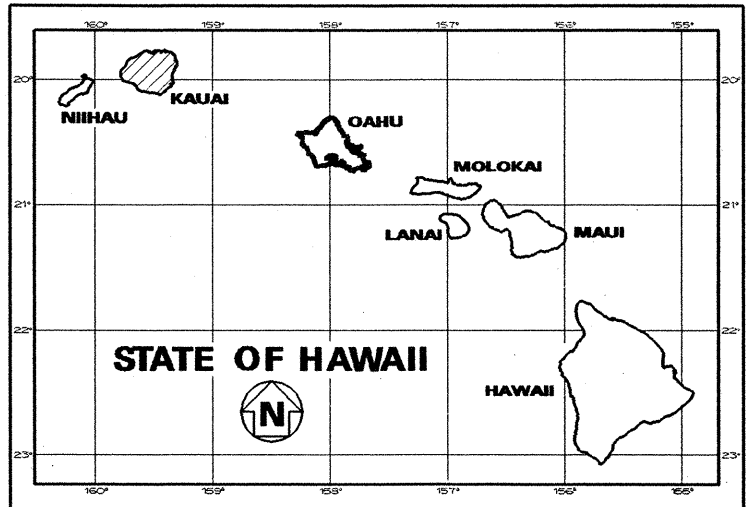
DISTRICT OF KAWAIHAU
ISLAND OF KAUAI



LAYOUT PLAN

GROSS LENGTH OF PROJECT.....1.18 MILES
NET LENGTH OF PROJECT.....1.18 MILES

FED. ROAD DIST. NO.	STATE	PROJ. NO.	FISCAL YEAR	SHEET NO.	TOTAL SHEETS
HAWAII	HAW.	56B-01-01M	2003	1	34



----- FEDERAL AID PROJECTS PREVIOUSLY CONSTRUCTED OR UNDER CONSTRUCTION

MILE POST 9.80 TO MILE POST 10.98

CHANGES MADE DURING CONSTRUCTION HAVE BEEN INCORPORATED ON THESE PLANS EXCEPT CHANGES IN THE ORIGINAL THEORETICAL QUANTITIES. FOR ACTUAL QUANTITIES, REFER TO PROJECT LOGS AND/OR COMPUTATION BOOKS.
11/29/05

DEPARTMENT OF TRANSPORTATION
STATE OF HAWAII
APPROVED:
[Signature] 6-7-03
DIR. OF TRANSPORTATION DATE