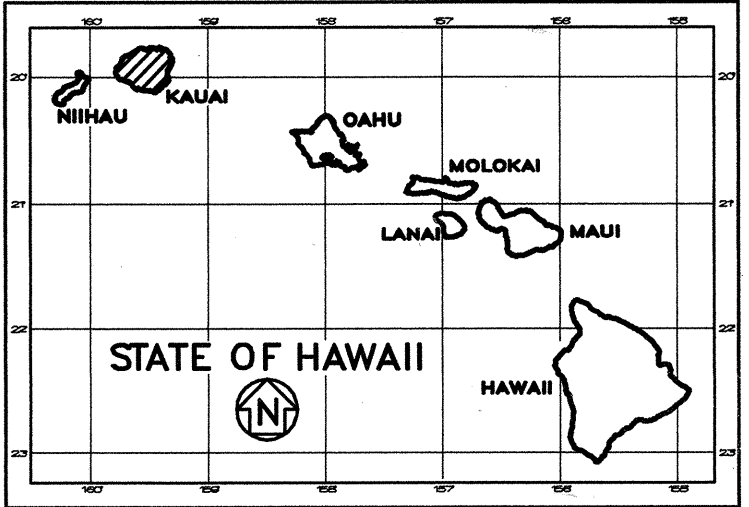


FED. ROAD DIST. NO.	STATE	PROJ. NO.	FISCAL YEAR	SHEET NO.	TOTAL SHEETS
HAWAII	HAW.	56A-01-00M	2003	1	42

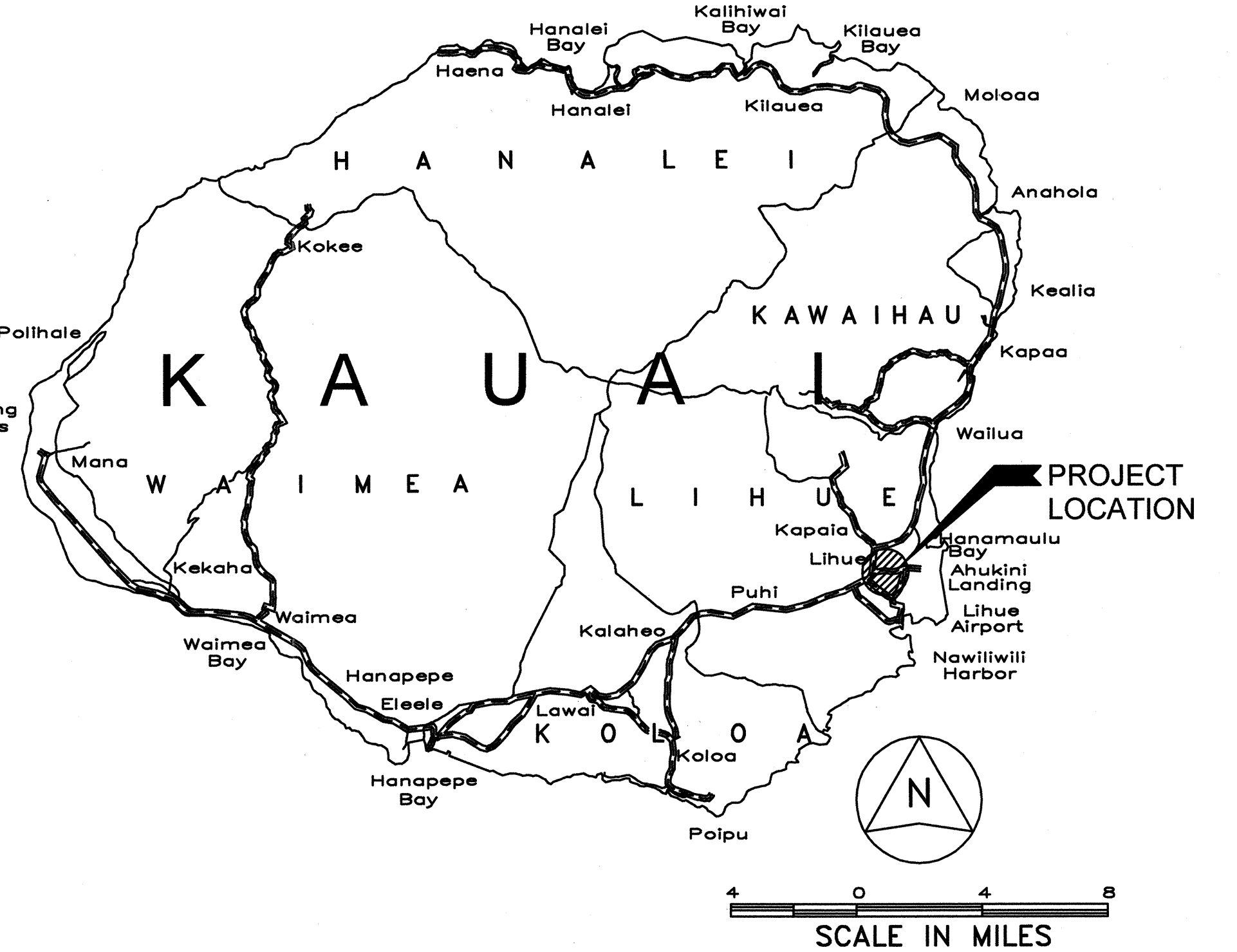


STATE OF HAWAII
DEPARTMENT OF TRANSPORTATION
HIGHWAYS DIVISION
HONOLULU, HAWAII
"AS-BUILT"
PLANS FOR
KUHIO HIGHWAY RESURFACING
HARDY STREET TO KUENE ROAD
PROJECT NO. 56A-01-00M

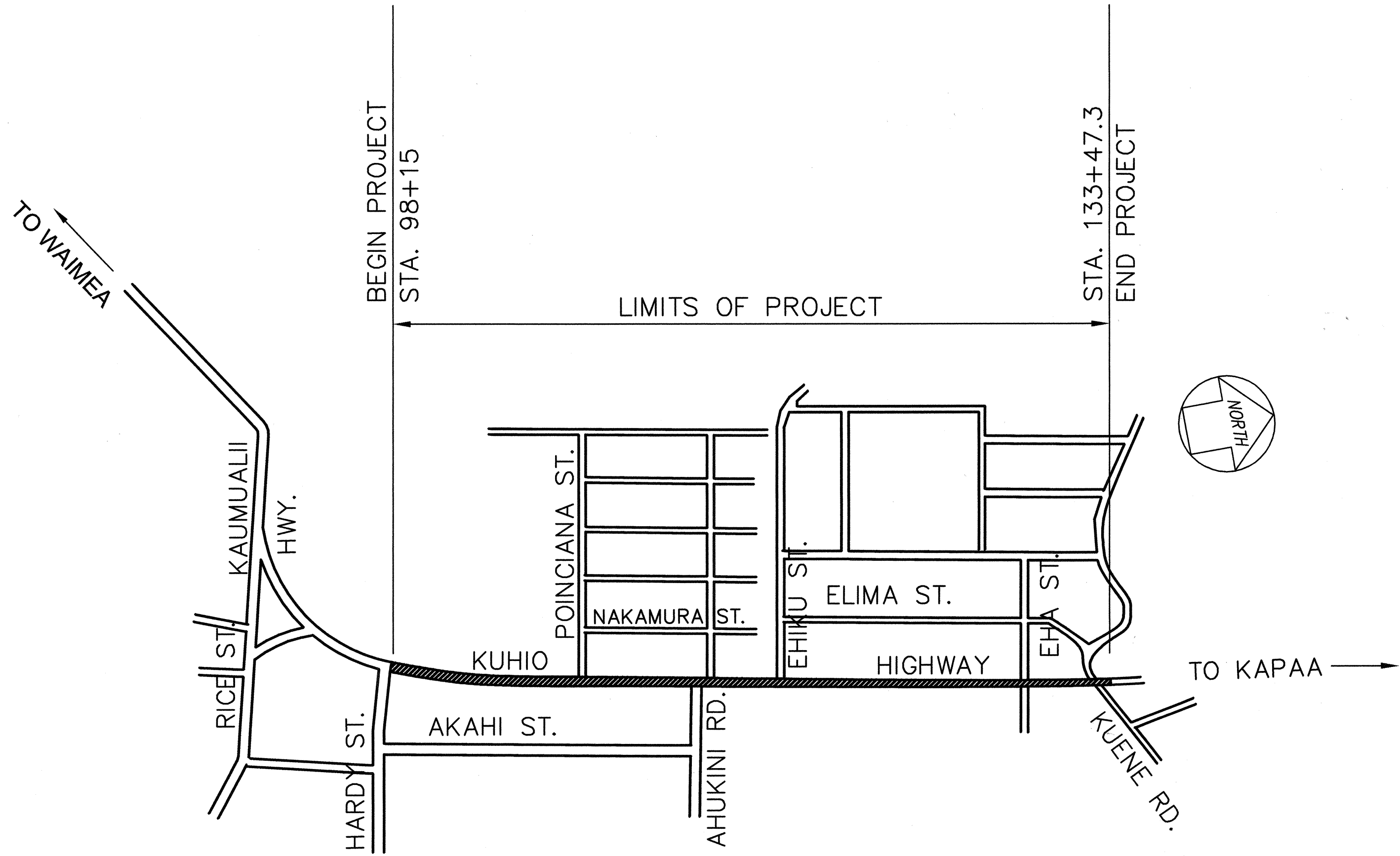
DISTRICT OF LIHUE
ISLAND OF KAUAI

INDEX TO DRAWINGS	
SHEET NO.	DESCRIPTION
1	TITLE SHEET
2	STANDARD PLANS SUMMARY
3	GENERAL NOTES AND LEGEND
4	CONSTRUCTION NOTES
5-6	WATER POLLUTION AND EROSION CONTROL NOTES
7	BORING LOGS
8	TYPICAL SECTIONS
9-12	ROADWAY PLAN
13	MISCELLANEOUS DETAILS
14	PAVEMENT MARKING LEGEND AND NOTES
15	PAVEMENT MARKING DETAILS
16-22	PAVEMENT MARKING, STRIPING AND SIGNING PLAN
23	SIGN PANEL LAYOUT
24	DESTINATION SIGN FRAME LAYOUT
25	TRAFFIC SUMMARIES
26	CURB RAMP NOTES
27-42	CURB RAMP DETAILS

Sheet Nos. ^{ADD. 425-1 and ADD. 425-2}
are Supplementary Sheets to this project.
Total Sheet count after "As-Built" posting
44 Sheets.



FEDERAL AID PROJECTS PREVIOUSLY CONSTRUCTED OR UNDER CONSTRUCTION
MILE POST 0.14 TO MILE POST 0.81



LAYOUT PLAN
GROSS LENGTH OF PROJECT 0.67 MI.
NET LENGTH OF PROJECT 0.67 MI.
NOT TO SCALE

CHANGES MADE DURING CONSTRUCTION HAVE BEEN INCORPORATED ON THESE PLANS EXCEPT CHANGES IN THE ORIGINAL THEORETICAL QUANTITIES. FOR ACTUAL QUANTITIES, REFER TO PROJECT LEDGER AND/OR COMPUTATION BOOK.
9/20/04
RESIDENT ENGINEER DATE

DEPARTMENT OF TRANSPORTATION
STATE OF HAWAII
APPROVED:
9-30-02
DIR. OF TRANSPORTATION DATE

P.M.: BKM
CURRENT OPR: bkm
PREV OPR:
CURRENT TIME: Aug 29, 2002 - 1:18pm
LAST SAVED BY: rgg
LAST MODIFIED: Thu, 28 Mar 2002 - 10:38am

PREFIX: G:\Coe9901\Acad\
FILE: coe9901.dwg
BEGIN: 4/3/2000
SCALE: 1=1

ORIGINAL PLAN	SURVEY PLOTTED BY _____ DATE _____
NOTEBOOK	DRAWN BY _____
	TRACED BY _____
	DESIGNED BY _____
	QUANTITIES BY _____
No. _____	CHECKED BY _____

AKINAKA & ASSOCIATES, LTD.
DESIGNED BY
S. MORIKAWA
P. S. & E. BY
274-3118
SEPT. 2002
DATE