

INDEX TO DRAWINGS	
SHEET NO.	DESCRIPTION
1	TITLE SHEET
2	STANDARD PLANS SUMMARY
3	GENERAL NOTES & LEGEND
4 - 6	TYPICAL SECTIONS AND DETAILS
7	SRT-350 SLOTTED RAIL TERMINAL
8 - 19	ROADWAY PLANS
20	PAVEMENT MARKING LEGEND, DETAILS & NOTES
21 - 32	PAVEMENT MARKING AND TRAFFIC SIGNING PLANS
33	TRAFFIC SUMMARIES
34	PAVEMENT MARKING SUMMARY
35	SIGN DETAILS

STATE OF HAWAII

DEPARTMENT OF TRANSPORTATION

HIGHWAYS DIVISION

HONOLULU, HAWAII

"AS-BUILT"

PLANS FOR

KUHIO HIGHWAY REHABILITATION

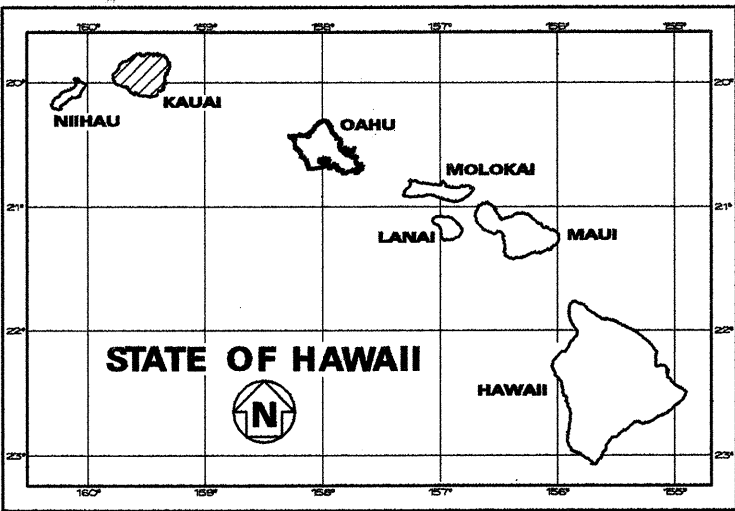
WAILAPA ROAD TO VICINITY OF KOOLAU ROAD

FEDERAL AID PROJECT NO. STP-056-1(42)

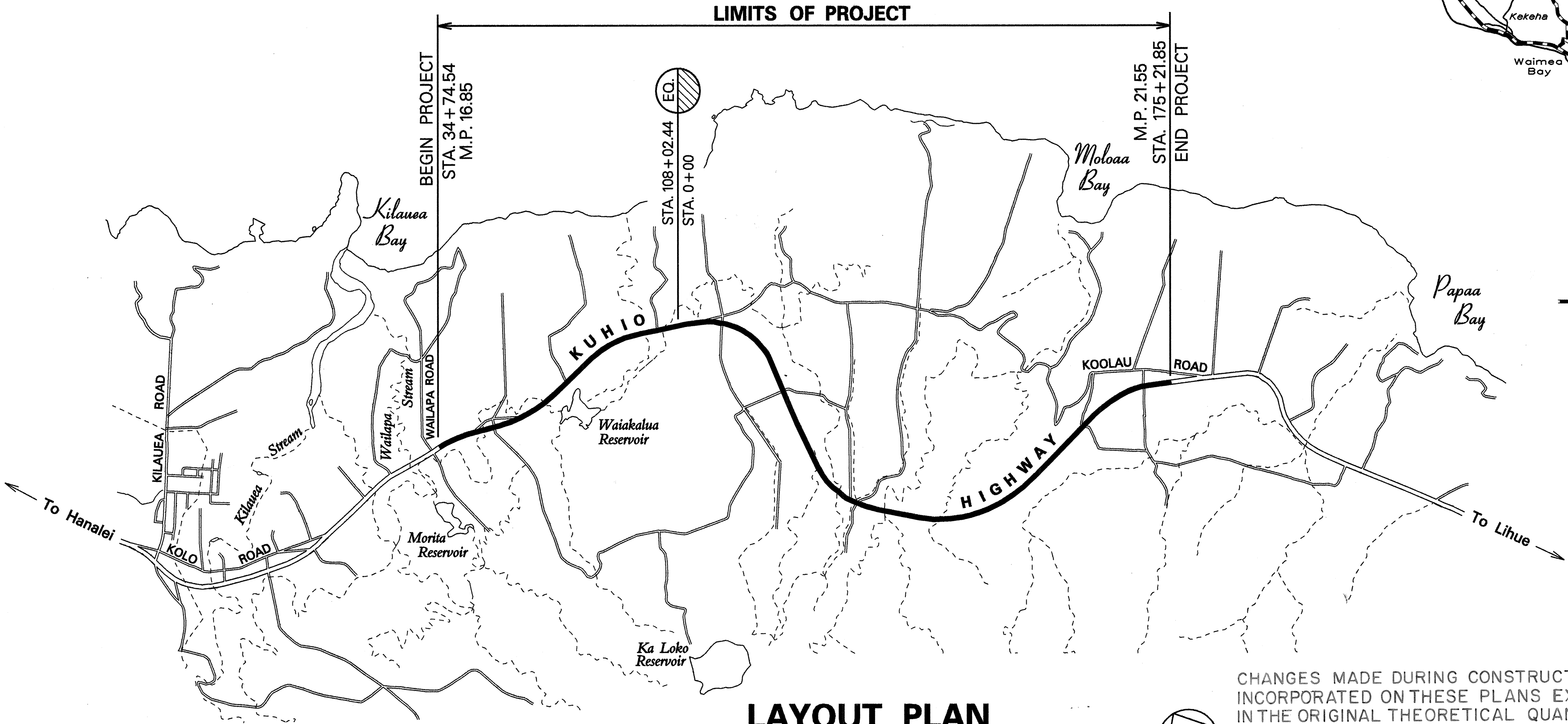
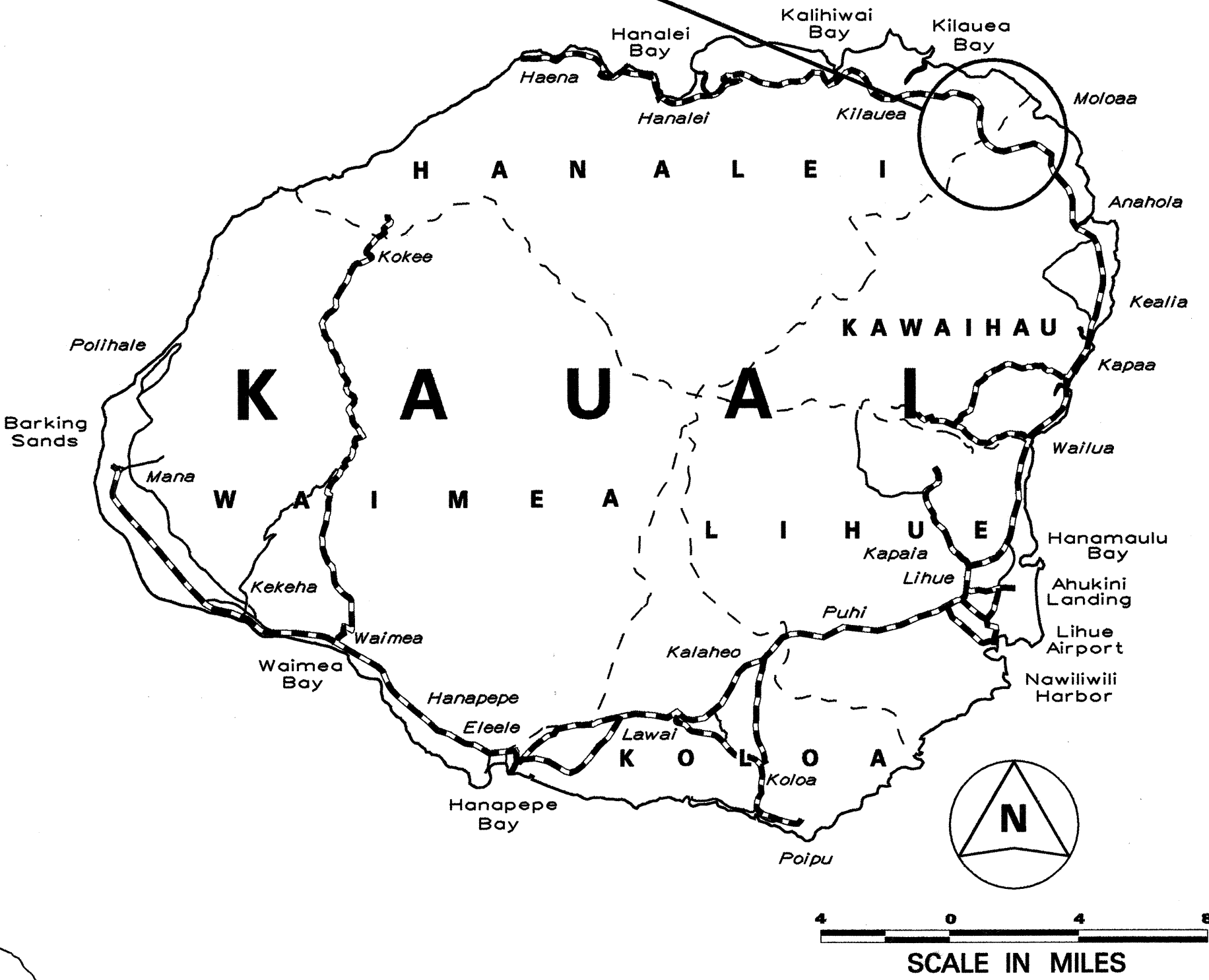
DISTRICTS OF KAWAIIHAU AND HANAIEI

ISLAND OF KAUAI

FED. ROAD DIST. NO.	STATE	FED. AID PROJ. NO.	FISCAL YEAR	SHEET NO.	TOTAL SHEETS
HAWAII	HAW.	STP-056-1(42)	1998	1	35



LOCATION OF PROJECT




FEDERAL AID PROJECTS PREVIOUSLY CONSTRUCTED OR UNDER CONSTRUCTION

MILE POST 16.85 TO MILE POST 21.55

DESIGN DESIGNATION

ADT (1997)	8,700
ADT (2017)	15,400
DHV	1,300
D	60/40
T	2.5 %
V	50 M.P.H.

CHANGES MADE DURING CONSTRUCTION HAVE BEEN INCORPORATED ON THESE PLANS EXCEPT CHANGES IN THE ORIGINAL THEORETICAL QUANTITIES. FOR ACTUAL QUANTITIES, REFER TO PROJECT LEDGER AND/OR COMPUTATION BOOK.



RESIDENT ENGINEER

DATE

DEPARTMENT OF TRANSPORTATION STATE OF HAWAII	
APPROVED:	
DIR. OF TRANSPORTATION	DATE

DESIGNED BY

HWY-K

JEFFREY FUJIMOTO

587-2249

MAY, 1998

DATE

P.S. & E. BY

PHONE

LAYOUT PLAN

GROSS LENGTH OF PROJECT.....4.7 MILES

NET LENGTH OF PROJECT.....4.7 MILES

