FED. ROAD DIST. NO.	STATE	FED. AID PROJ. NO.	FISCAL YEAR	SHEET NO.	TOTAL SHEETS
HAWAII	HAW.	STP-056-1(41)	1998	1	33

56

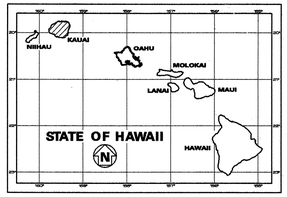

INDEX TO DRAWINGS

SHEET NO.	DESCRIPTION
1	TITLE SHEET
2	STANDARD PLANS SUMMARY
3	GENERAL NOTES & LEGEND
4 – 10	TYPICAL SECTIONS & DETAILS
11 – 19	ROADWAY PLAN
20	PAVEMENT MARKING LEGEND, DETAILS & NOTES
21 – 29	PAVEMENT MARKING, STRIPING & TRAFFIC SIGNING PLAN
30	TRAFFIC SUMMARIES
31	PAVEMENT MARKING SUMMARY
32 – 33	SIGN DETAILS

STATE OF HAWAII

DEPARTMENT OF TRANSPORTATION

HIGHWAYS DIVISION

HONOLULU, HAWAII

"AS-BUILT"

PLANS FOR

KUHIO HIGHWAY REHABILITATION

HANAMAULU TO NORTH LEHO DRIVE

FEDERAL AID PROJECT NO. STP-056-1(41)

DISTRICT OF LIHUE

ISLAND OF KAUAI

CHANGES MADE DURING CONSTRUCTION HAVE BEEN INCORPORATED ON THESE PLANS EXCEPT CHANGES IN THE ORIGINAL THEORETICAL QUANTITIES. FOR ACTUAL QUANTITIES, REFER TO PROJECT LEDGER AND/OR COMPUTATION BOOK.

RESIDENT ENGINEER — DATE 4/14/2000

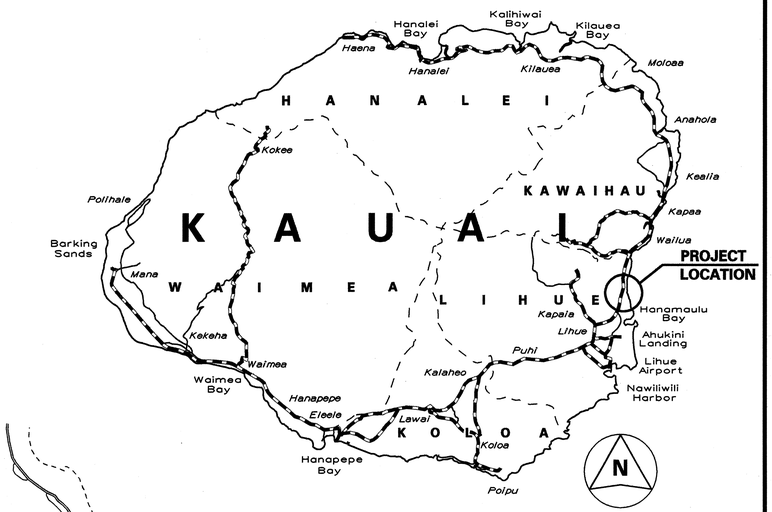

FEDERAL AID PROJECTS PREVIOUSLY CONSTRUCTED OR UNDER CONSTRUCTION

MILE POST 2.62 TO MILE POST 5.78

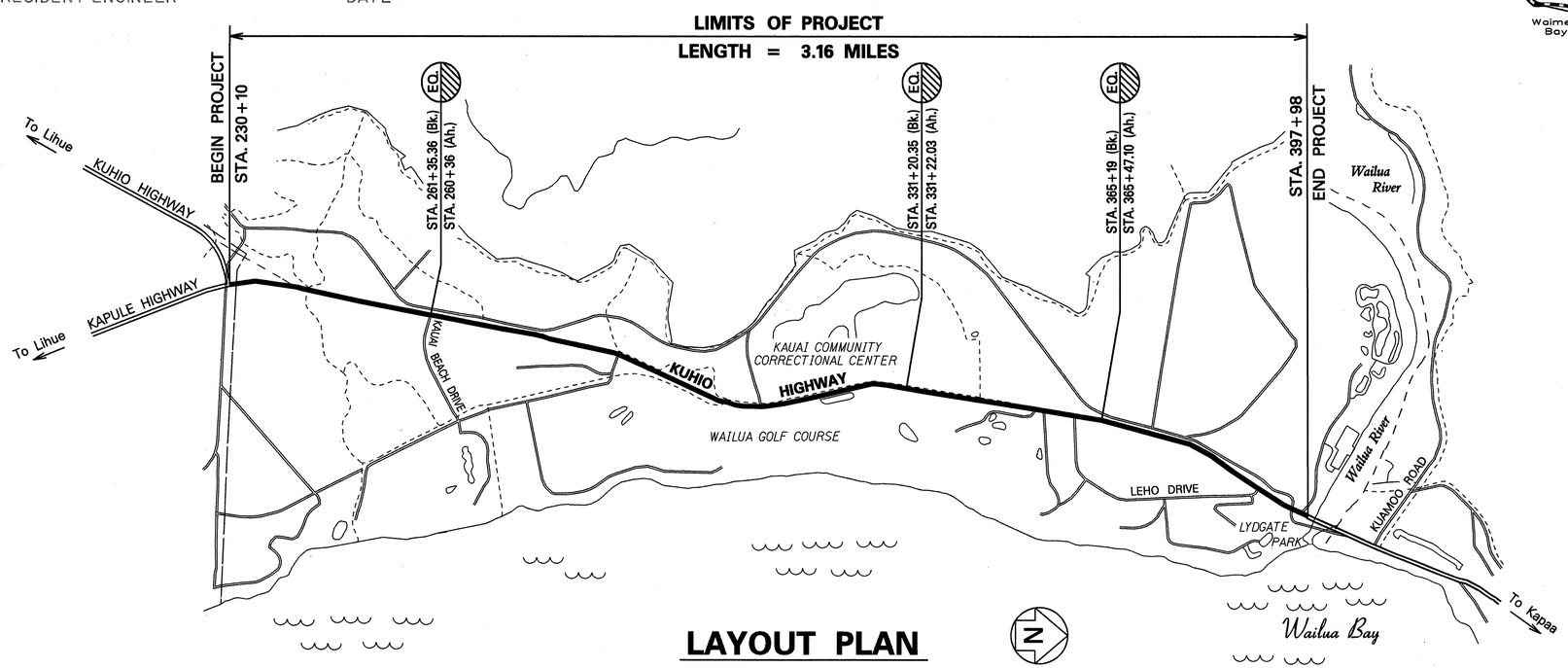

LAYOUT PLAN

GROSS LENGTH OF PROJECT..... 3.16 MILES
NET LENGTH OF PROJECT..... 3.16 MILES

1 0 1 2 3
SCALE IN THOUSAND FEET

DESIGN DESIGNATION

ADT (1997).....27,860
ADT (2017).....36,530
DHV 2,920
D 60/40
T .....3.0 %
V ..... 50 M.P.H.

HWY-K	JULIUS B. FRONDA	587-2246	MAR., 1998
DESIGNED BY	P. S. & E. BY	PHONE	DATE

DEPARTMENT OF TRANSPORTATION
STATE OF HAWAII

APPROVED:

for DIR. OF TRANSPORTATION — DATE 5/19/98