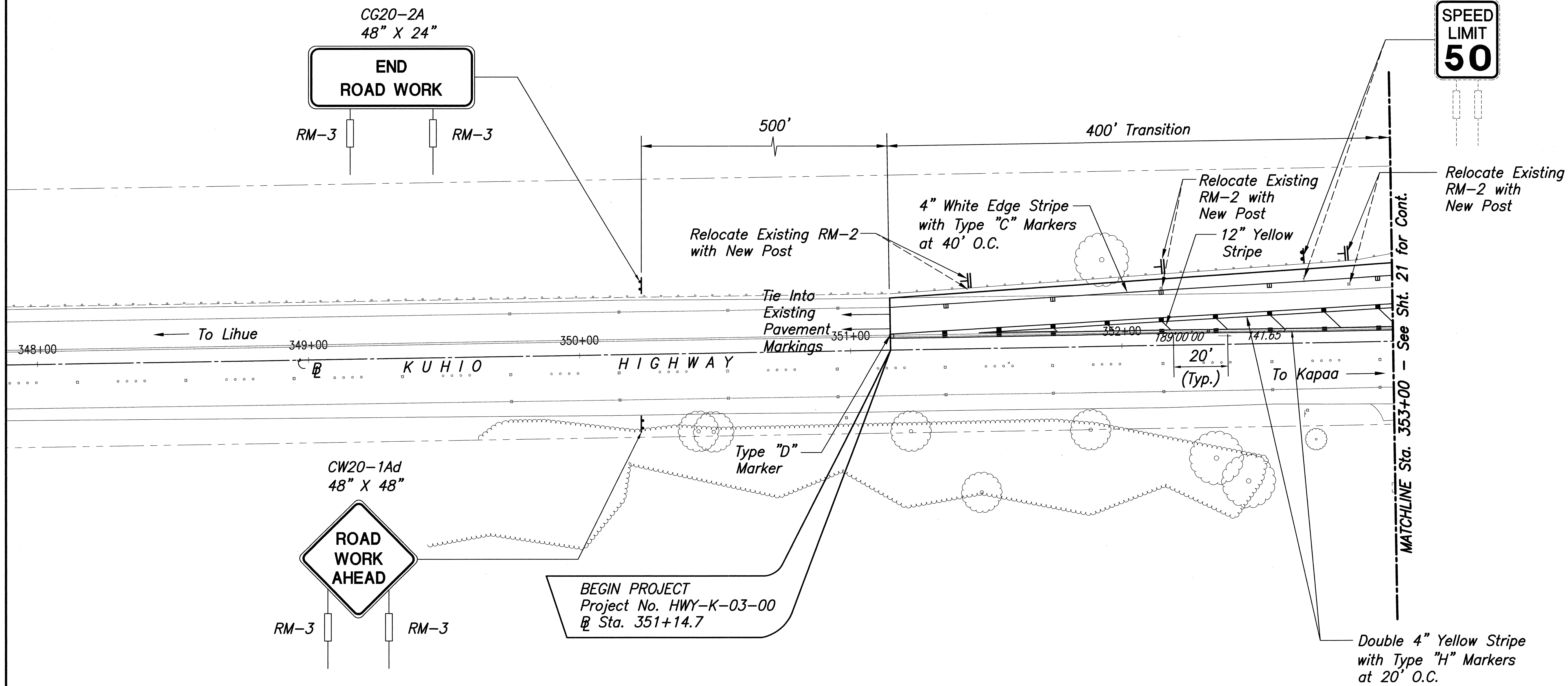



FED. ROAD DIST. NO.	STATE	PROJ. NO.	FISCAL YEAR	SHEET NO.	TOTAL SHEETS
HAWAII	HAW.	HWY-K-03-00	2002	20	30

TRUE NORTH
SCALE: 1 IN = 20 FT



ORIGINAL PLAN	SURVEY PLOTTED BY	DATE
NOTED	DRAWN BY	8/1/02
DESIGNED BY	TRACED BY	
QUANTITIES BY	DESIGNED BY	
CHECKED BY	DESIGNED BY	

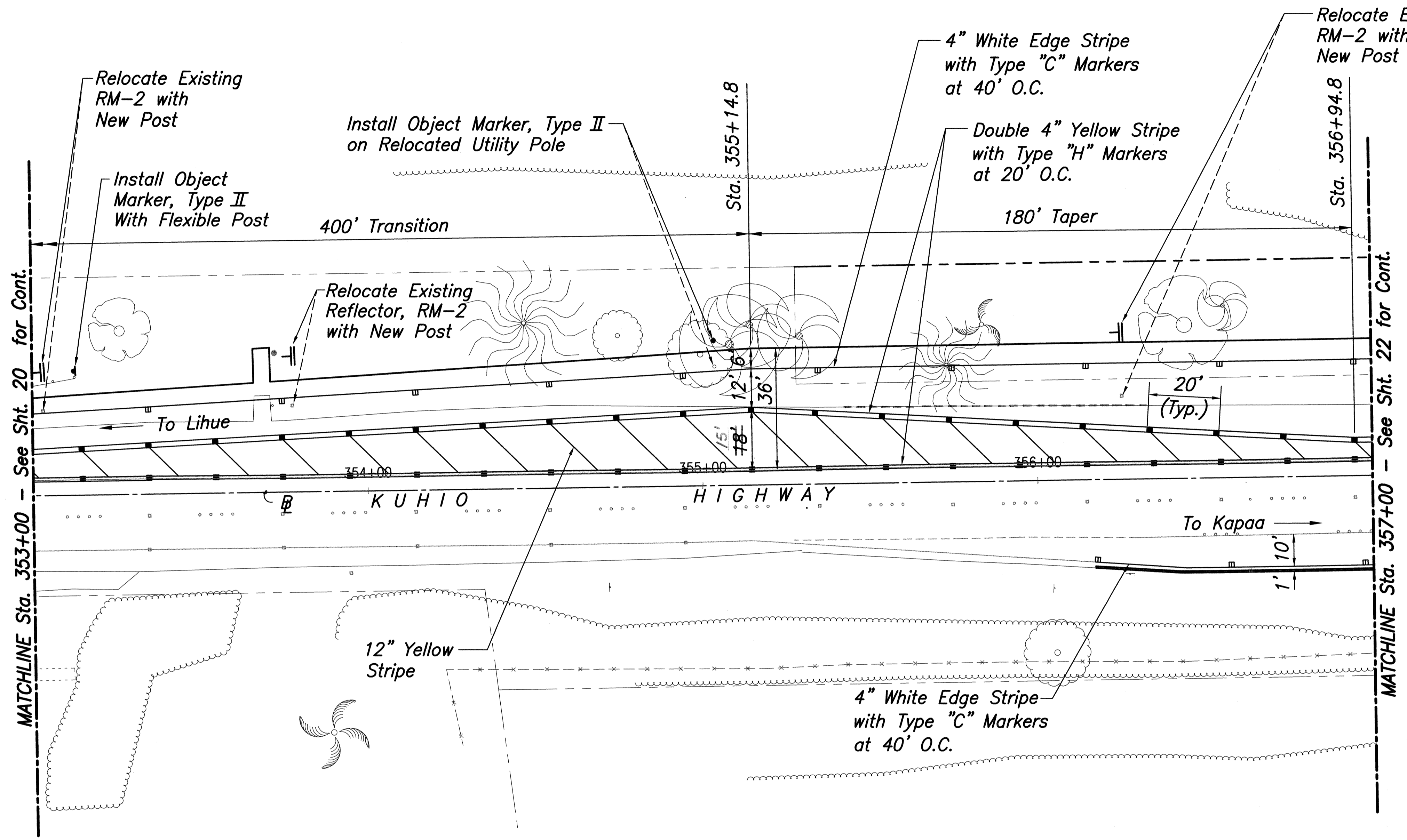


THIS WORK WAS PREPARED BY ME
OR UNDER MY SUPERVISION
Pete G. Pasqua 4/30/02
Signature Expiration Date of the License

STATE OF HAWAII
DEPARTMENT OF TRANSPORTATION
HIGHWAYS DIVISION
**TRAFFIC SIGNING AND
PAVEMENT MARKING PLAN**
KUHIO HIGHWAY
Intersection Improvements
at South Leho Drive
Project No. HWY-K-03-00
Scale: As Noted Date: Nov. 26, 2001
SHEET No. 1 OF 5 SHEETS

FED. ROAD DIST. NO.	STATE	PROJ. NO.	FISCAL YEAR	SHEET NO.	TOTAL SHEETS
HAWAII	HAW.	HWY-K-03-00	2002	21	30


TRUE NORTH
SCALE: 1 IN = 20 FT



MATCHLINE Sta. 353+00 - See Sht. 20 for Cont.

MATCHLINE Sta. 357+00 - See Sht. 22 for Cont.

SURVEY PLOTTED BY	DATE
DRAWN BY	
TRACED BY	
DESIGNED BY	
QUANTITIES BY	
CHECKED BY	



THIS WORK WAS PREPARED BY ME
OR UNDER MY SUPERVISION
Signature: *Pete G. Pasqua* 4/20/02
Expiration Date of License

STATE OF HAWAII
DEPARTMENT OF TRANSPORTATION
HIGHWAYS DIVISION

**TRAFFIC SIGNING AND
PAVEMENT MARKING PLAN**

**KUHIO HIGHWAY
Intersection Improvements
at South Leho Drive
Project No. HWY-K-03-00**

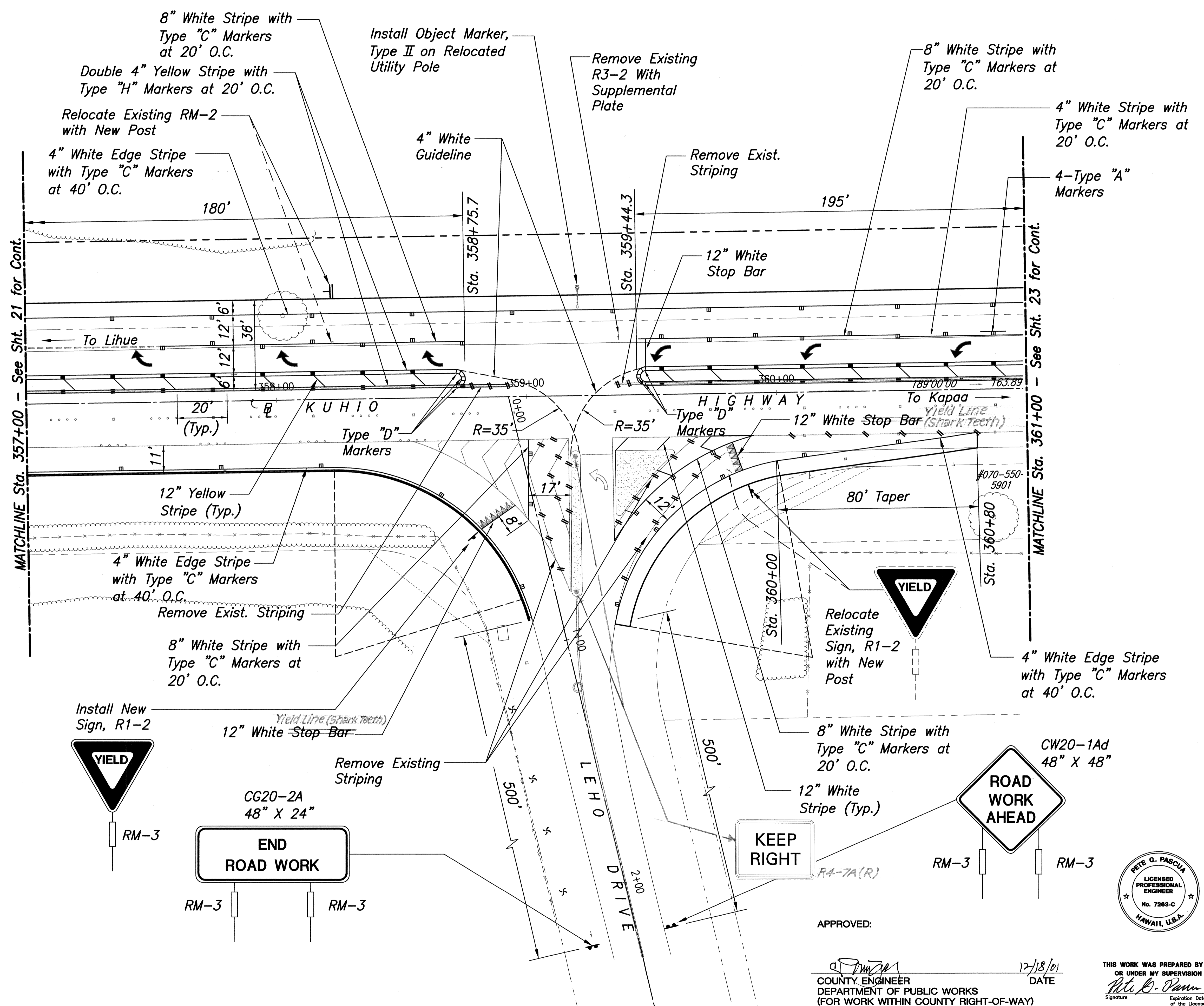
Scale: As Noted Date: Nov. 26, 2001

SHEET No. 2 OF 5 SHEETS

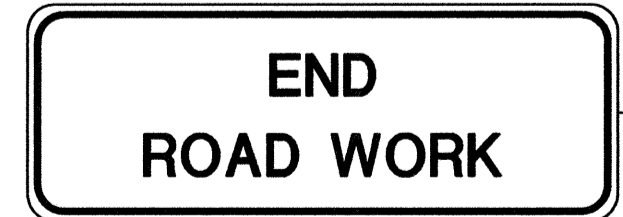
"AS-BUILT"

FED. ROAD DIST. NO.	STATE	PROJ. NO.	FISCAL YEAR	SHEET NO.	TOTAL SHEETS
HAWAII	HAW.	HWY-K-03-00	2002	22	30

TRUE NORTH
SCALE: 1 IN = 20 FT




SURVEY PLOTTED BY	DATE 8/17/01
DRAWN BY	
NOTED BY	
DESIGNED BY	
QUANTITIES BY	
CHECKED BY	



APPROVED:

[Signature]
COUNTY ENGINEER
DEPARTMENT OF PUBLIC WORKS
(FOR WORK WITHIN COUNTY RIGHT-OF-WAY)
DATE 12/18/01



THIS WORK WAS PREPARED BY ME
OR UNDER MY SUPERVISION
[Signature]
Signature Expiration Date
of the License 4/30/02

STATE OF HAWAII
DEPARTMENT OF TRANSPORTATION
HIGHWAYS DIVISION

**TRAFFIC SIGNING AND
PAVEMENT MARKING PLAN**

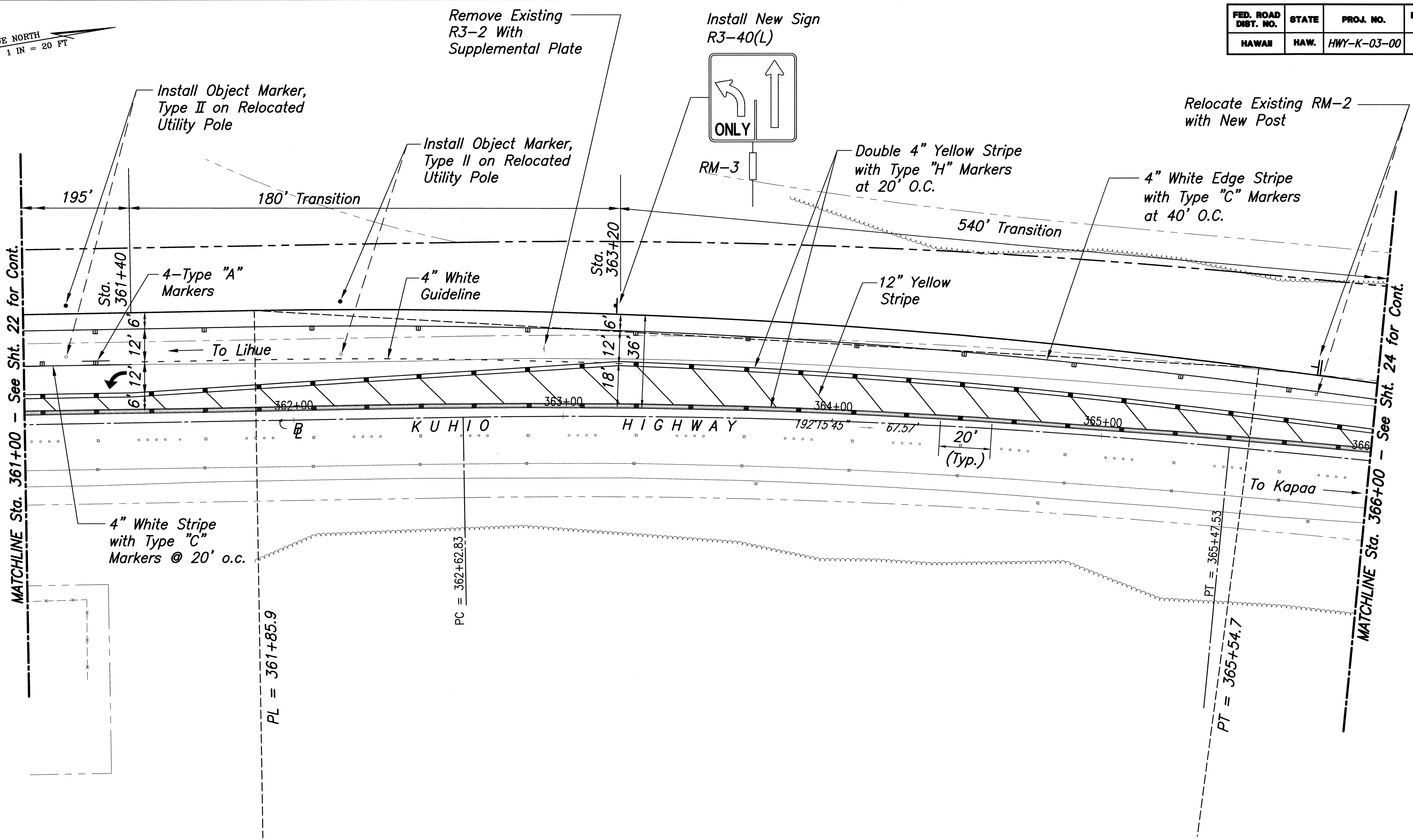
*KUHIO HIGHWAY
Intersection Improvements
at South Leho Drive*
Project No. HWY-K-03-00

Scale: As Noted Date: Nov. 26, 2001


SHEET No. 3 OF 5 SHEETS

FED. ROAD DIST. NO.	STATE	PROJ. NO.	FISCAL YEAR	SHEET NO.	TOTAL SHEETS
HAWAII	HAW.	HWY-K-03-00	2002	23	30

TRUE NORTH
SCALE: 1 IN = 20 FT



SURVEY PLOTTED BY	DATE
DRAWN BY	
TRACED BY	
DESIGNED BY	
QUANTITIES BY	
CHECKED BY	



THIS WORK WAS PREPARED BY ME
OR UNDER MY SUPERVISION
Pete G. Pascua 4/30/02
Signature Expiration Date of the License

STATE OF HAWAII
DEPARTMENT OF TRANSPORTATION
HIGHWAYS DIVISION

**TRAFFIC SIGNING AND
PAVEMENT MARKING PLAN**

*KUHIO HIGHWAY
Intersection Improvements
at South Leho Drive
Project No. HWY-K-03-00*

Scale: As Noted Date: Nov. 26, 2001

SHEET No. 4 OF 5 SHEETS

FED. ROAD DIST. NO.	STATE	PROJ. NO.	FISCAL YEAR	SHEET NO.	TOTAL SHEETS
HAWAII	HAW.	HWY-K-03-00	2002	24	30

TRUE NORTH
SCALE: 1 IN = 20 FT

Install New Sign
W2-2(L) With
Supplemental Plate



RM-3

Double 4" Yellow Stripe
with Type "H" Markers
at 20' O.C.

4" White Edge Stripe
with Type "C" Markers
at 40' O.C.

CW20-1Ad
48" X 48"

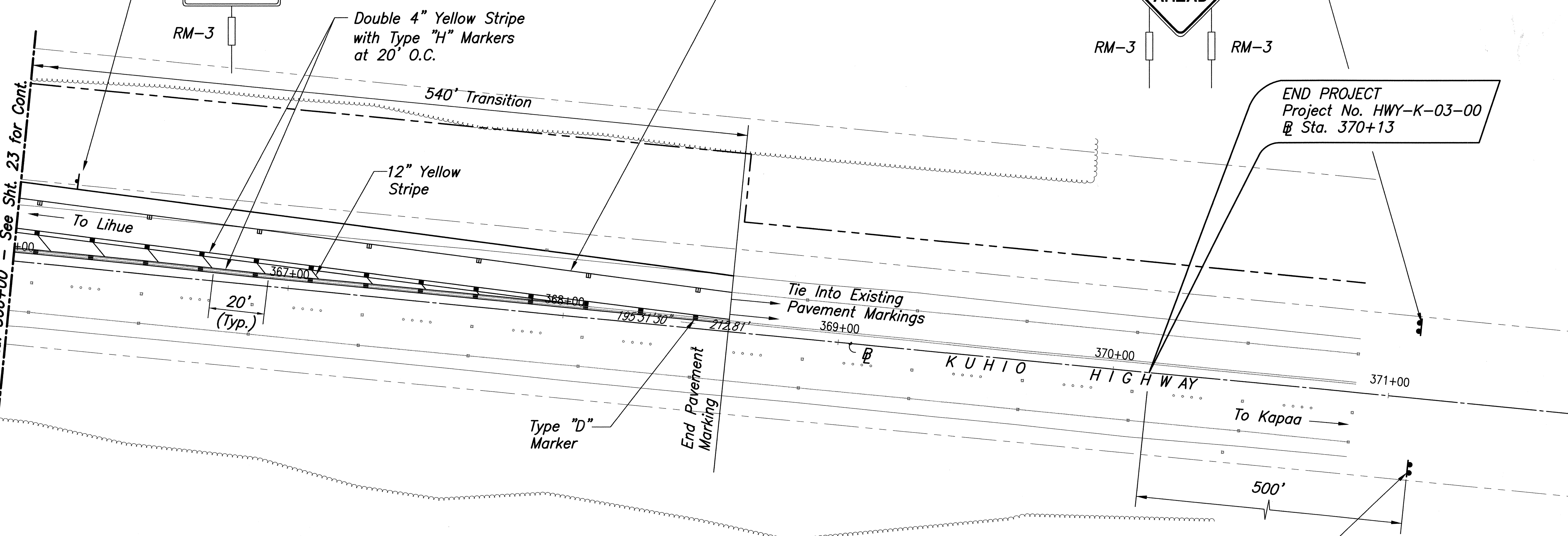


RM-3

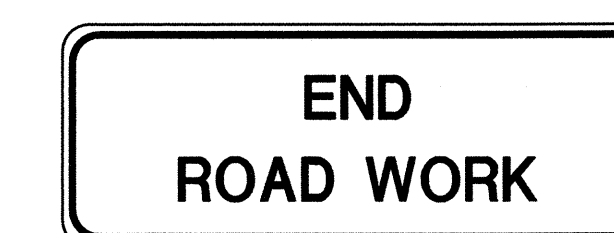
RM-3

END PROJECT
Project No. HWY-K-03-00
@ Sta. 370+13

MATCHLINE Sta. 366+00 - See Sht. 23 for Cont.




CG20-2A
48" X 24"



RM-3

RM-3

ORIGINAL PLAN	SURVEY PLOTTED BY	DATE
NOTED	DRAWN BY	8/17/01
DESIGNED BY	TRACED BY	
QUANTITIES BY	CHECKED BY	



THIS WORK WAS PREPARED BY ME
OR UNDER MY SUPERVISION
Pete G. Pascua 1/24/02
Signature Expiration Date of the License

STATE OF HAWAII
DEPARTMENT OF TRANSPORTATION
HIGHWAYS DIVISION

**TRAFFIC SIGNING AND
PAVEMENT MARKING PLAN**

*KUHI O H I G H W A Y
Intersection Improvements
at South Leho Drive
Project No. HWY-K-03-00*

Scale: As Noted Date: Nov. 26, 2001

SHEET No. 5 OF 5 SHEETS