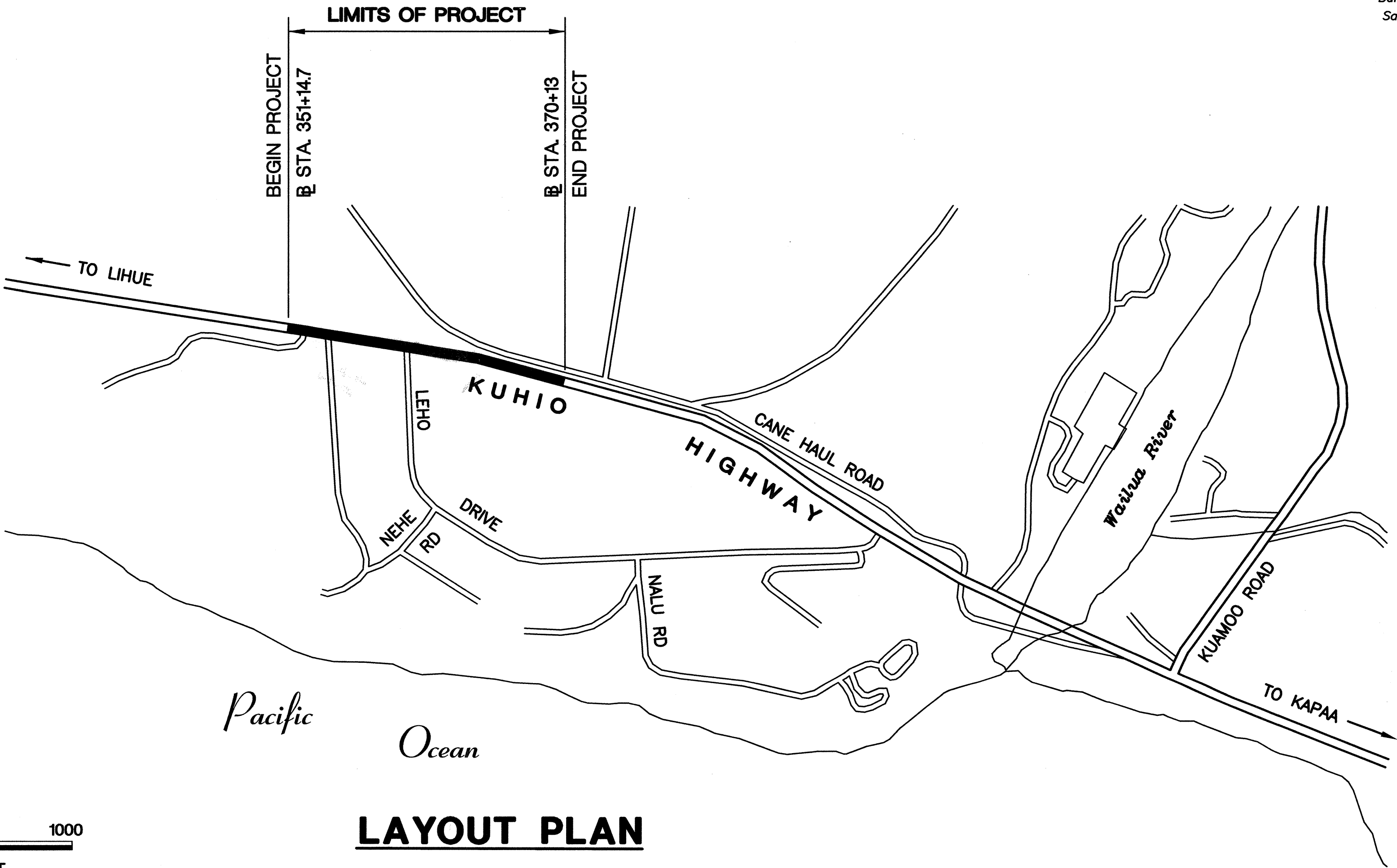
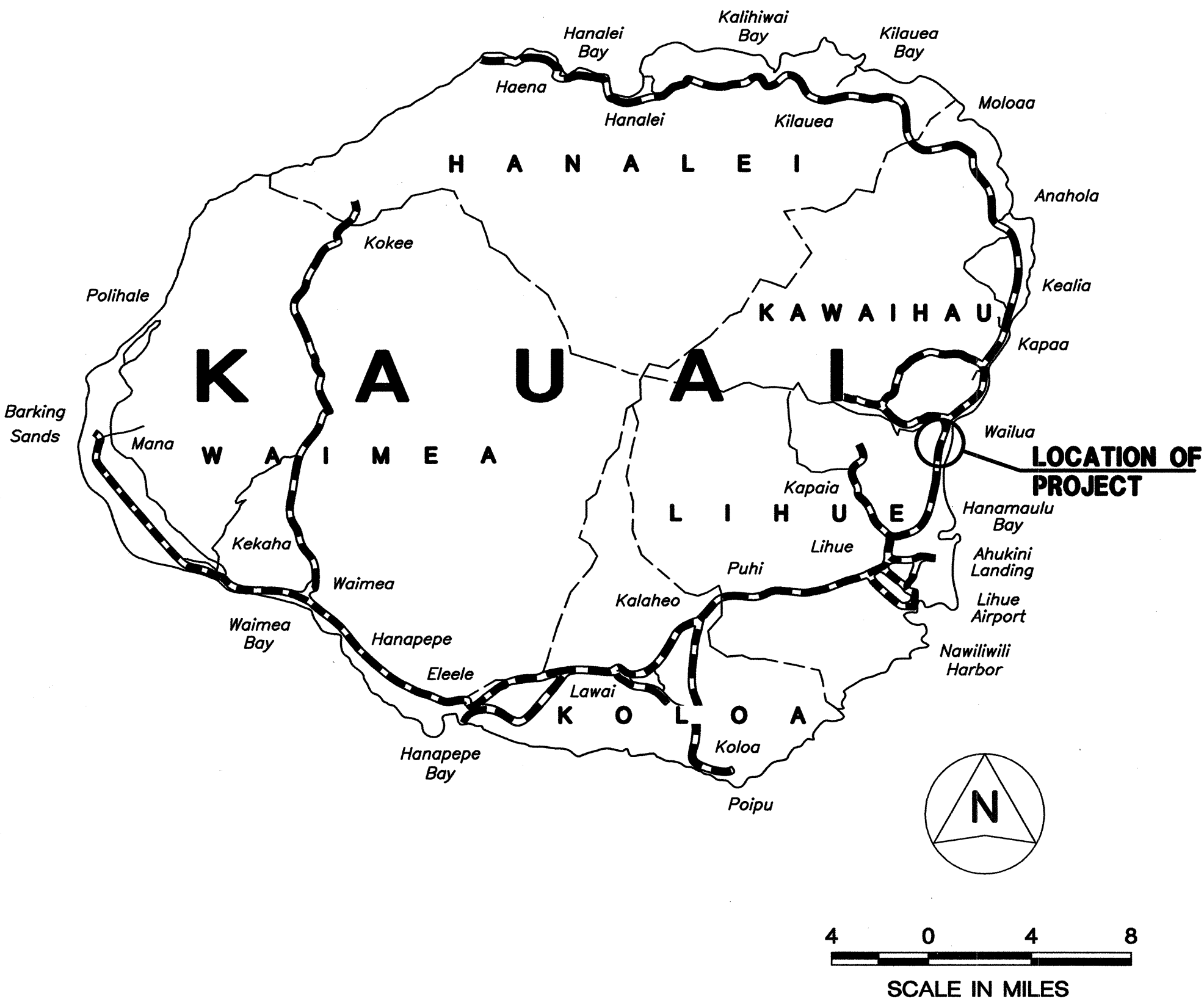
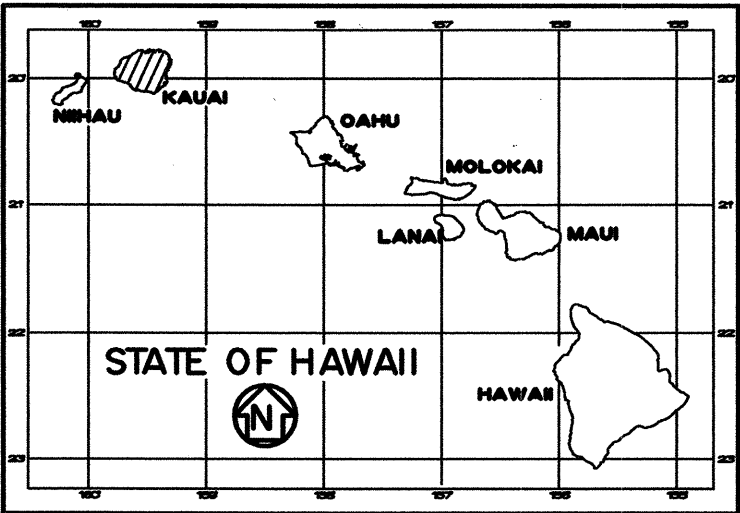


INDEX TO DRAWINGS	
SHT. NO.	DESCRIPTION
1	TITLE SHEET
2	STANDARD PLANS SUMMARY
3	GENERAL NOTES AND LEGEND
4	NOTES FOR CONSTRUCTION WITHIN COUNTY RIGHT-OF-WAY
5-6	WATER POLLUTION AND EROSION CONTROL NOTES
7-8	TYPICAL SECTIONS
9	EMERGENCY TELEPHONE CALL BOX RELOCATION DETAIL
10	GUARDRAIL DETAILS AND NOTES
11	STRONG POST W-BEAM GUARDRAIL
12	FLEAT-350 - FLARED ENERGY ABSORBING TERMINAL
13	PORTABLE PHYSICAL BARRIER DETAILS
14-18	ROADWAY PLAN
19	PAVEMENT MARKING LEGEND, DETAILS AND NOTES
20-24	TRAFFIC SIGNING AND PAVEMENT MARKING PLAN
25	TRAFFIC AND PAVEMENT MARKING SUMMARIES AND SIGN DETAILS
26-30	CROSS SECTIONS

STATE OF HAWAII
DEPARTMENT OF TRANSPORTATION
HIGHWAYS DIVISION
HONOLULU, HAWAII
"AS-BUILT"
PLANS FOR
KUHIO HIGHWAY
INTERSECTION IMPROVEMENTS
AT SOUTH LEHO DRIVE
PROJECT NO. HWY-K-03-00
DISTRICT OF LIHUE
ISLAND OF KAUAI

FED. ROAD DIST. NO.	STATE	PROJ. NO.	FISCAL YEAR	SHEET NO.	TOTAL SHEETS
HAWAII	HAW.	HWY-K-03-00	2002	1	30



LAYOUT PLAN
GROSS LENGTH OF PROJECT.....0.33 MILE
NET LENGTH OF PROJECT.....0.33 MILE

— — — — — FEDERAL AID PROJECTS PREVIOUSLY CONSTRUCTED OR UNDER CONSTRUCTION

MILE POST 490 TO MILE POST 523

CHANGES MADE DURING CONSTRUCTION HAVE BEEN INCORPORATED IN THESE PLANS EXCEPT CHANGES IN THE ORIGINAL PROPOSED PLANS. FOR ACTUAL CONSTRUCTION, REFER TO PROJECT LOGS AND/OR CONSTRUCTION RECORDS.
2-18-04

DEPARTMENT OF TRANSPORTATION
STATE OF HAWAII
APPROVED:
[Signature] 02-13-02
DIR. OF TRANSPORTATION DATE

WILSON OKAMOTO & ASSOC. DESIGNED BY
S. MORIKAWA
P. S. & E. BY
274-3118 PHONE
FEB., 2002 DATE