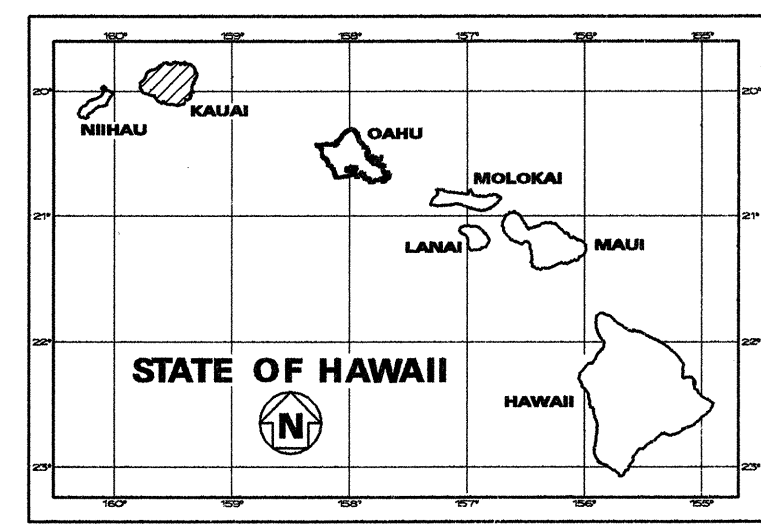



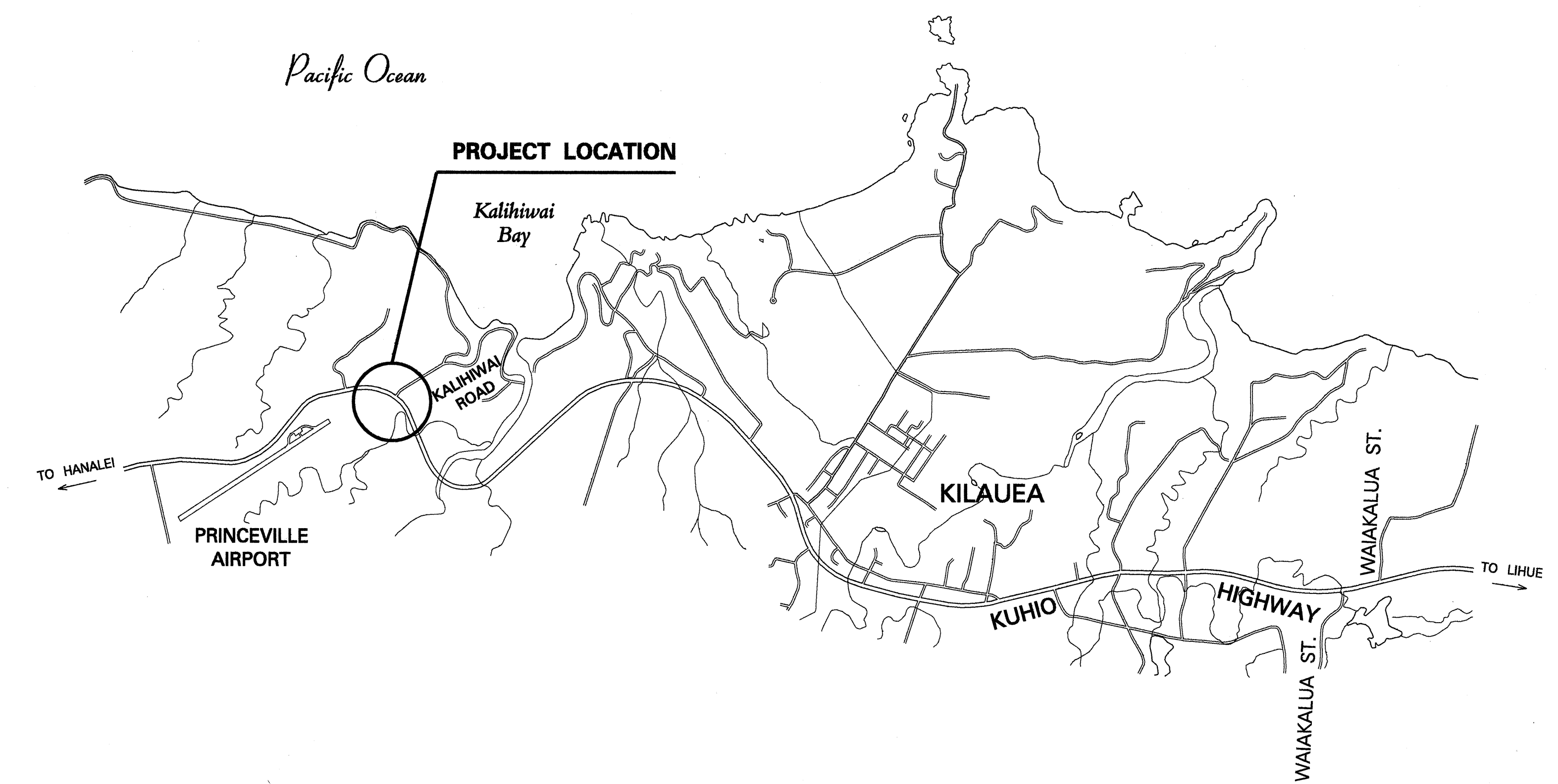
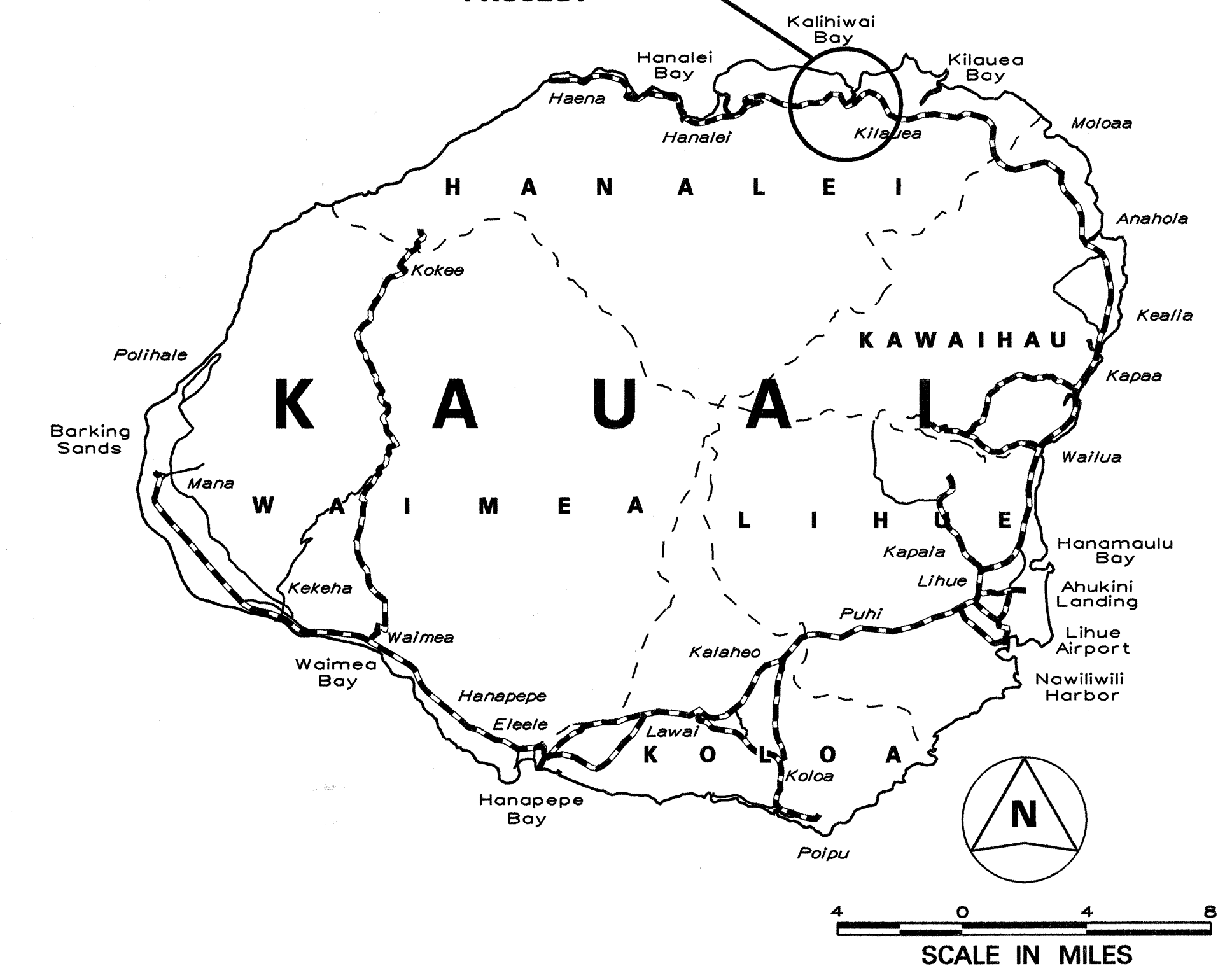
INDEX TO DRAWINGS	
SHEET NO.	DESCRIPTION
1	TITLE SHEET
2	STANDARD PLANS SUMMARY
3	GENERAL NOTES AND LEGEND
4 - 5	TYPICAL SECTIONS AND DETAILS
6 - 11	GUARDRAIL DETAILS
12 - 14	ROADWAY PLAN
15 - 17	DRAINAGE DETAILS
18	PAVEMENT MARKING LEGEND, DETAILS AND NOTES
19 - 21	PAVEMENT MARKING AND SIGNING PLAN
22	TRAFFIC SUMMARIES
23 - 27	CROSS SECTIONS

STATE OF HAWAII  
DEPARTMENT OF TRANSPORTATION  
HIGHWAYS DIVISION  
HONOLULU, HAWAII  
**"AS-BUILT"**  
PLANS FOR  
**KUHIO HIGHWAY**  
INTERSECTION IMPROVEMENTS AT KALIHUWAI ROAD  
**PROJECT NO. 56D-01-99**  
DISTRICT OF HANAIEI  
ISLAND OF KAUAI

FED. ROAD DIST. NO.	STATE	PROJ. NO.	FISCAL YEAR	SHEET NO.	TOTAL SHEETS
HAWAII	HAW.	56D-01-99	2001	1	27



LOCATION OF PROJECT



----- FEDERAL AID PROJECTS PREVIOUSLY CONSTRUCTED OR UNDER CONSTRUCTION

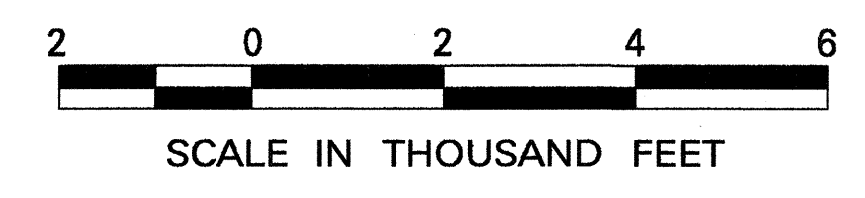
MILE POST 25.40 TO MILE POST 25.63

**DESIGN DESIGNATION**

ADT (2000).....	8,490
ADT (2020).....	11,530
DHV .....	1,040
D .....	60/40
T .....	3.0 %
V .....	40 M.P.H.

**LAYOUT PLAN**

GROSS LENGTH OF PROJECT..... 0.23 MILES  
NET LENGTH OF PROJECT..... 0.23 MILES



CHANGES MADE DURING CONSTRUCTION HAVE BEEN INCORPORATED ON THESE PLANS EXCEPT CHANGES IN THE ORIGINAL THEORETICAL QUANTITIES. FOR ACTUAL QUANTITIES, REFER TO PROJECT LEDGER AND/OR COMPUTATION BOOK.  
*David M. Kline* 8/12/03  
RESIDENT ENGINEER DATE

DEPARTMENT OF TRANSPORTATION STATE OF HAWAII	
APPROVED:	
<i>David M. Kline</i>	2-20-01
DIR. OF TRANSPORTATION	DATE

Hwy-DD  
DESIGNED BY  
C. YAMASAKI  
P.S. & E. BY  
692-7572  
PHONE  
FEB., 2001  
DATE