





FED. ROAD DIST. NO.	STATE	PROJ. NO.	FISCAL YEAR	SHEET NO.	TOTAL SHEETS
HAWAII	HAW.	56BC-01-99M	1999	30	32

TRAFFIC SIGN SUMMARY					
SIGN NO.	MESSAGE	QUANTITY			
		10 SQ. FT. OR LESS		GREATER THAN 10 SQ. FT.	
		W/POST	W/O POST	W/POSTS	W/O POSTS
R1-1	STOP	9			
R2-1(35)	SPEED LIMIT 35			4	
R2-1(45)	SPEED LIMIT 45			1	
R2-1(50)	SPEED LIMIT 50			3	
R2-5b(35)	REDUCED SPEED 35			1	
R2-5b(45)	REDUCED SPEED 45			1	
R7-107	NO PARKING BUS STOP	6			
R15-1	UNLAWFUL TO LITTER - \$1000 FINE	1			
W2-2(R)		2			
W8-11		2			
W11-2		4			
W11A-2		4			
	TOTAL	28		10	

CONSTRUCTION SIGN SUMMARY			
SIGN NO.	MESSAGE	W/POSTS	W/O POST
CW20-1A(d)	ROAD WORK AHEAD	2	—
CG20-2A	END ROAD WORK	2	—
	TOTAL	4	0

REFLECTOR MARKER SUMMARY						
TYPE	QUANTITY					
	W/O POST		W/FLEXIBLE POST		W/STEEL POST	
	YELLOW	WHITE	YELLOW	WHITE	YELLOW	WHITE
RM-2	—	—	—	—	—	117
*RM-3	64	—	—	—	15	—
RM-4	—	—	—	—	4	—
**OM, Type II	55	—	27	—	21	—

*All Reflector Markers (RM-3) installed on regulatory, warning, construction and other traffic signs shall be paid under Contract Item No. 621.4131 - Reflector Marker (RM-3) Without Post.

**Install Object Marker (OM-II) without post on all utility poles that are located within 30 feet of the edge of paved shoulder. Install Object Marker (OM-II) w/steel post or flexible post at terminal end of guardrails, and/or as shown on the plans.

MILEPOST MARKER SUMMARY			
SIGN NO. AND MESSAGE		QUANTITY	
		W/POST	W/O POST
D10-2	11	1	—
D10-7	56		
D10-2	12	1	—
D10-7	56		
D10-2	13	1	—
D10-7	56		
D10-2	14	1	—
D10-7	56		
TOTAL		4	0

Note: All Mile Post Markers shall be installed bi-directionally

ORIGINAL PLAN	SURVEY PLOTTED BY	DATE
	DRAWN BY	
	TRACED BY	
	DESIGNED BY	
NOTE BOOK	DESIGNED BY	
	CHECKED BY	

STATE OF HAWAII
DEPARTMENT OF TRANSPORTATION
HIGHWAYS DIVISION

TRAFFIC SUMMARIES

KUHIO HIGHWAY RESURFACING
Vicinity of Kumukumu to Aliomanu Road
Project No. 56BC-01-99M

Date: April, 1999

SHEET No. 1 OF 1 SHEETS