FED. ROAD DIST. NO.	STATE	PROJ. NO.	FISCAL YEAR	SHEET NO.	TOTAL SHEETS
HAWAII	HAW.	56BC-01-99M	1999	1	32

56

INDEX TO DRAWINGS	
SHEET NO.	DESCRIPTION
1	TITLE SHEET
2	STANDARD PLANS SUMMARY
3	GENERAL NOTES AND LEGENDS
4 – 7	TYPICAL SECTIONS
8	PORTABLE PHYSICAL BARRIER DETAILS
9	SRT-350 SLOTTED RAIL TERMINAL
10	ET-2000 – OPTION "A"
11 – 19	ROADWAY PLAN
20	PAVEMENT MARKING LEGEND, DETAILS AND NOTES
21 – 29	PAVEMENT MARKING, STRIPING AND TRAFFIC SIGNING PLAN
30	TRAFFIC SUMMARIES
31	PAVEMENT MARKING SUMMARY
32	SIGN DETAILS

STATE OF HAWAII

DEPARTMENT OF TRANSPORTATION

HIGHWAYS DIVISION

HONOLULU, HAWAII

"AS-BUILT"

PLANS FOR

KUHIO HIGHWAY RESURFACING

VICINITY OF KUMUKUMU TO ALIOMANU ROAD

PROJECT NO. 56BC-01-99M

DISTRICT OF KAWAIHAU

ISLAND OF KAUAI

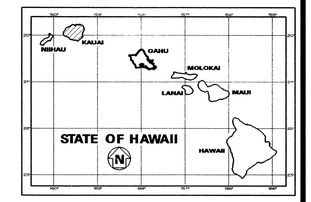

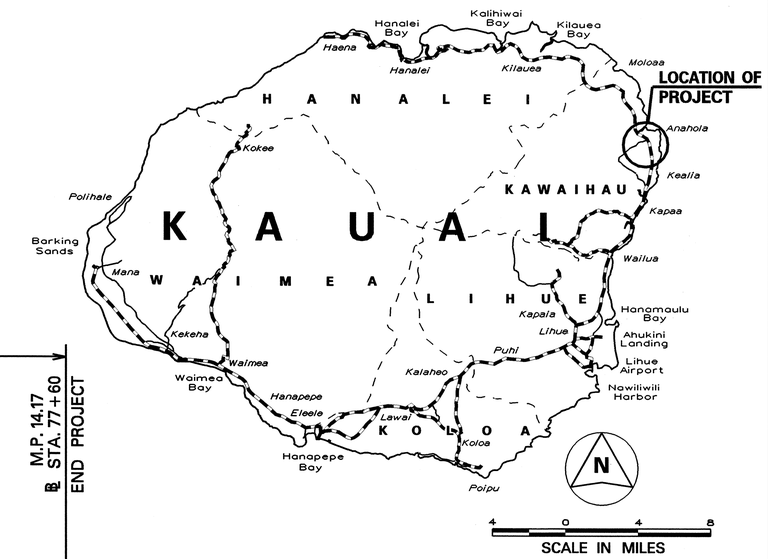

FEDERAL AID PROJECTS PREVIOUSLY CONSTRUCTED OR UNDER CONSTRUCTION

MILE POST 11.0 TO MILE POST 14.17

LIMITS OF PROJECT

LENGTH = 3.17 MILES

BEGIN PROJECT ℄ STA. 59+00 M.P. 11.00

℄ STA 181+53.24 (BK) = ℄ STA 181+52.97 (AH) EQ.

℄ STA 194+50 (BK) = ℄ STA 109+28.40 (AH) EQ.

M.P. 14.17 ℄ STA. 77+60 END PROJECT

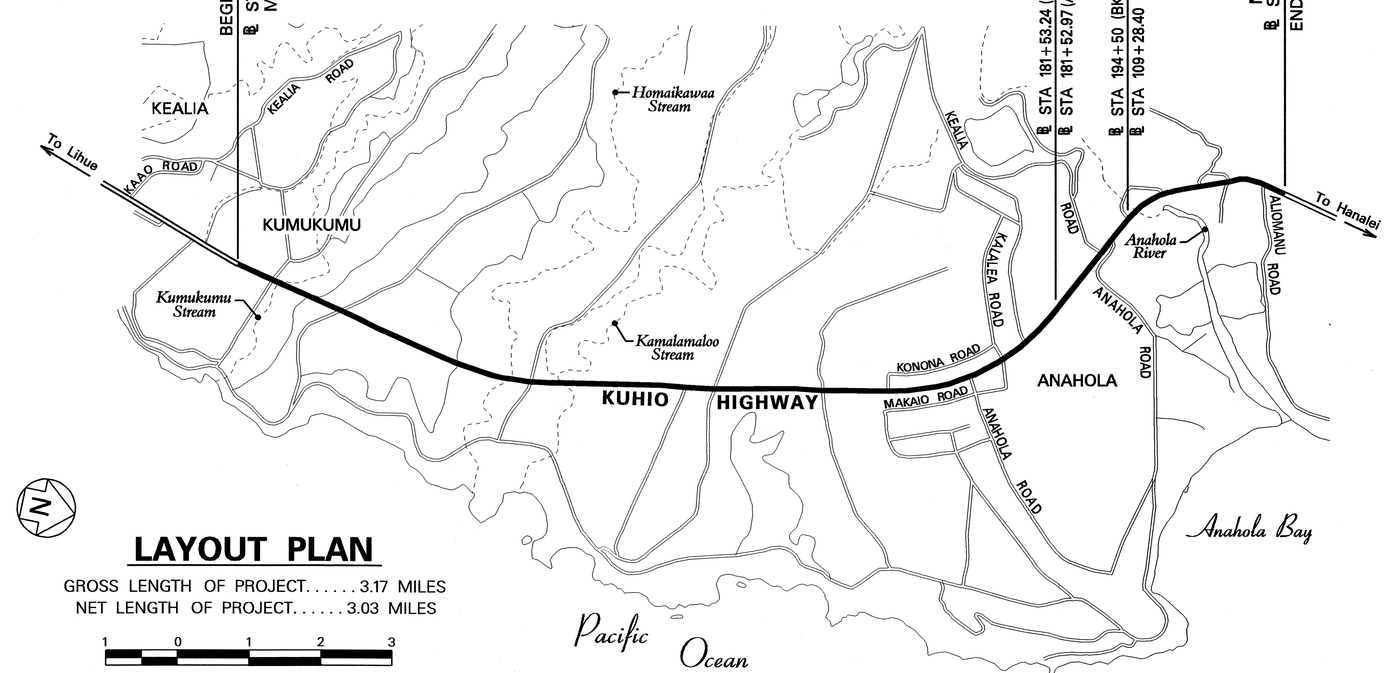

LAYOUT PLAN

GROSS LENGTH OF PROJECT..... 3.17 MILES

NET LENGTH OF PROJECT..... 3.03 MILES

HWY-KE DESIGNED BY | R. HIRONAKA P. S. & E. BY | 692-7575 PHONE | MAY, 1999 DATE

CHANGES MADE DURING CONSTRUCTION HAVE BEEN INCORPORATED ON THESE PLANS EXCEPT CHANGES IN THE ORIGINAL THEORETICAL QUANTITIES. FOR ACTUAL QUANTITIES, REFER TO PROJECT LEDGER AND/OR COMPUTATION BOOK.

RESIDENT ENGINEER — DATE 2/1/06

DEPARTMENT OF TRANSPORTATION STATE OF HAWAII	
APPROVED:	
DIR. OF TRANSPORTATION	DATE 5/13/99