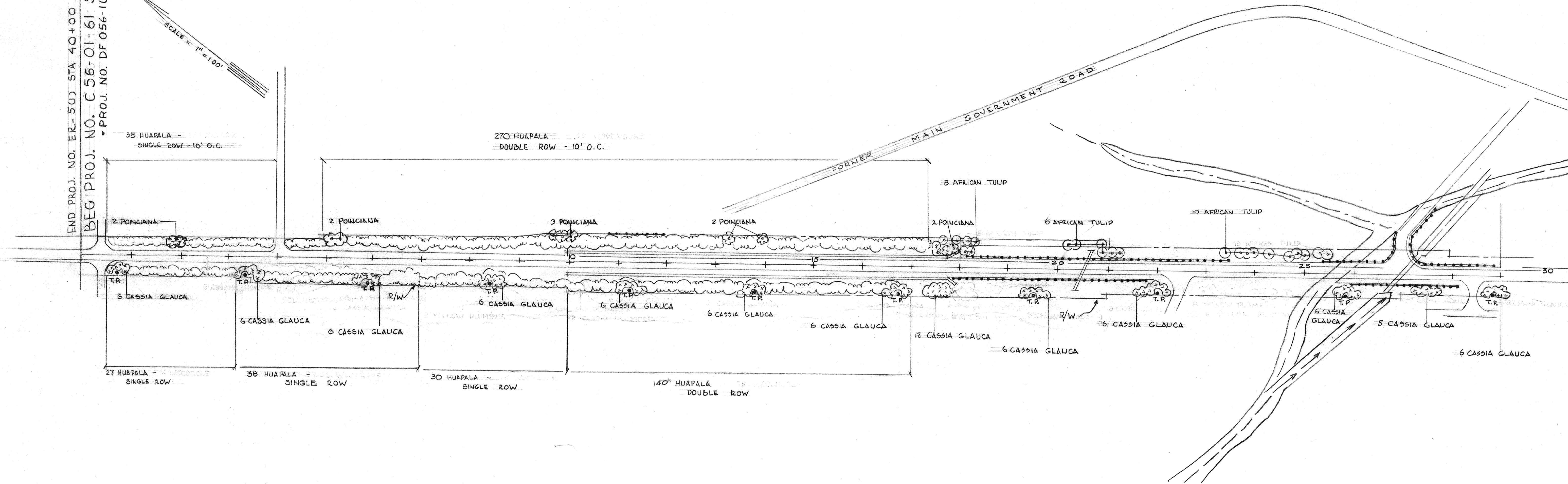


DIST. No.	STATE	PROJ. No.	FISCAL YEAR	SHEET No.	TOTAL SHEETS
HAWAII	HAW	CSG-01-G1	1961	1	4

END PROJ. NO. ER-50J STA 40+00
 BEG PROJ. NO. C 56-01-61 STA. 0+00
 PROJ. NO. DF 056-1(6) STA. 0+00

SCALE = 1" = 100'



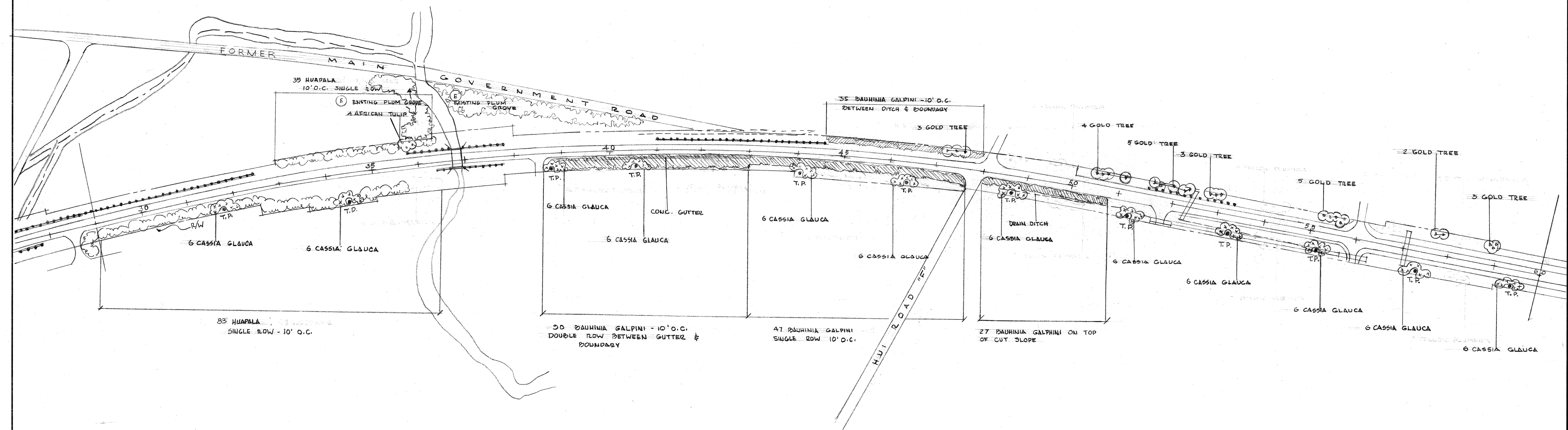
KEY:
 (Symbol) EXISTING
 SYMBOL T.P. - UTILITY POLES

DESIGNED BY	DATE
DRAWN BY	
CHECKED BY	
QUANTITIES CHECKED BY	
NO.	

STATE OF HAWAII DEPARTMENT OF TRANSPORTATION HIGHWAYS DIVISION	
LANDSCAPE PLAN FOR KAWAI BELT ROAD PROJ. CSG-01-G1	DATE
RICHARD C. TONGG LANDSCAPE ARCHITECT HONOLULU - HAWAII	DRAWN D.S.C.

SHEET NO. 1 OF 4 SHEETS

SCALE 1" = 100'



KEYS
 (E) EXISTING
 SYMBOL T.P. UTILITY POLE
 HUAPALA VINES - 10' O.C.
 BAUHINIA GALPINI - 10' O.C.

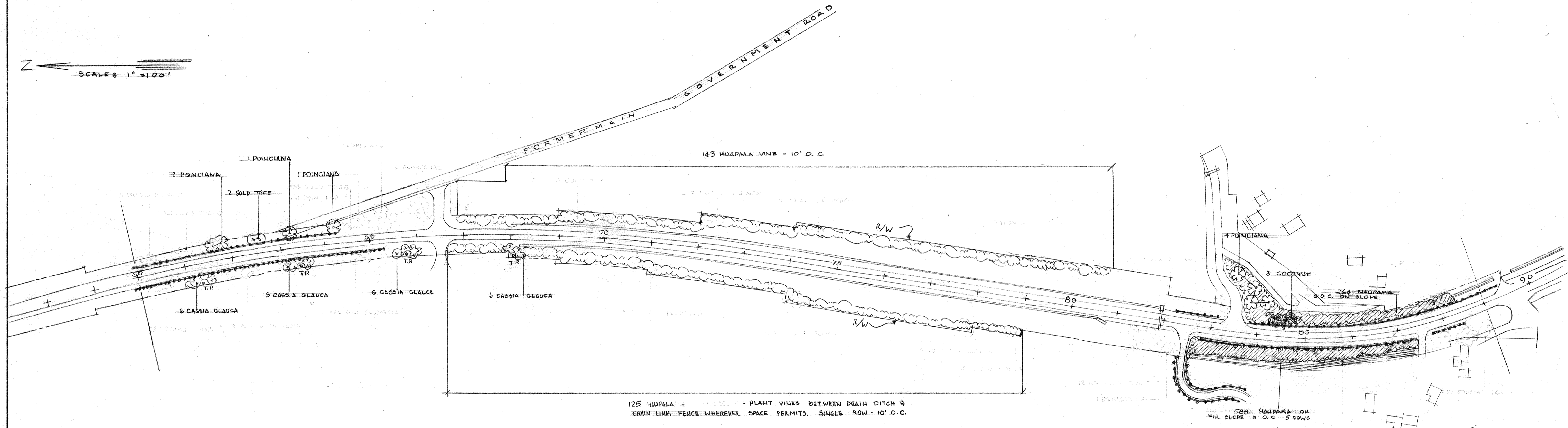
SURVEY PLOTTED BY _____ DATE _____
 ORIGINAL PLAN DRAWN BY _____
 TRACED BY _____
 NOTE BOOK QUANTITIES CHECKED BY _____
 No. _____ CHECKED BY _____

STATE OF HAWAII
 DEPARTMENT OF TRANSPORTATION
 HIGHWAYS DIVISION

LANDSCAPE PLAN FOR KAUAI BELT ROAD PROJ. C56-01-61	DATE
RICHARD C. TONGG LANDSCAPE ARCHITECT HONOLULU - HAWAII	DRAWN B.S.C.

DIST. No.	STATE	PROJ. No.	FISCAL YEAR	SHEET No.	TOTAL SHEETS
HAWAII	HAW.	C56-01-61	1961	3	

N
SCALE 3/16" = 100'



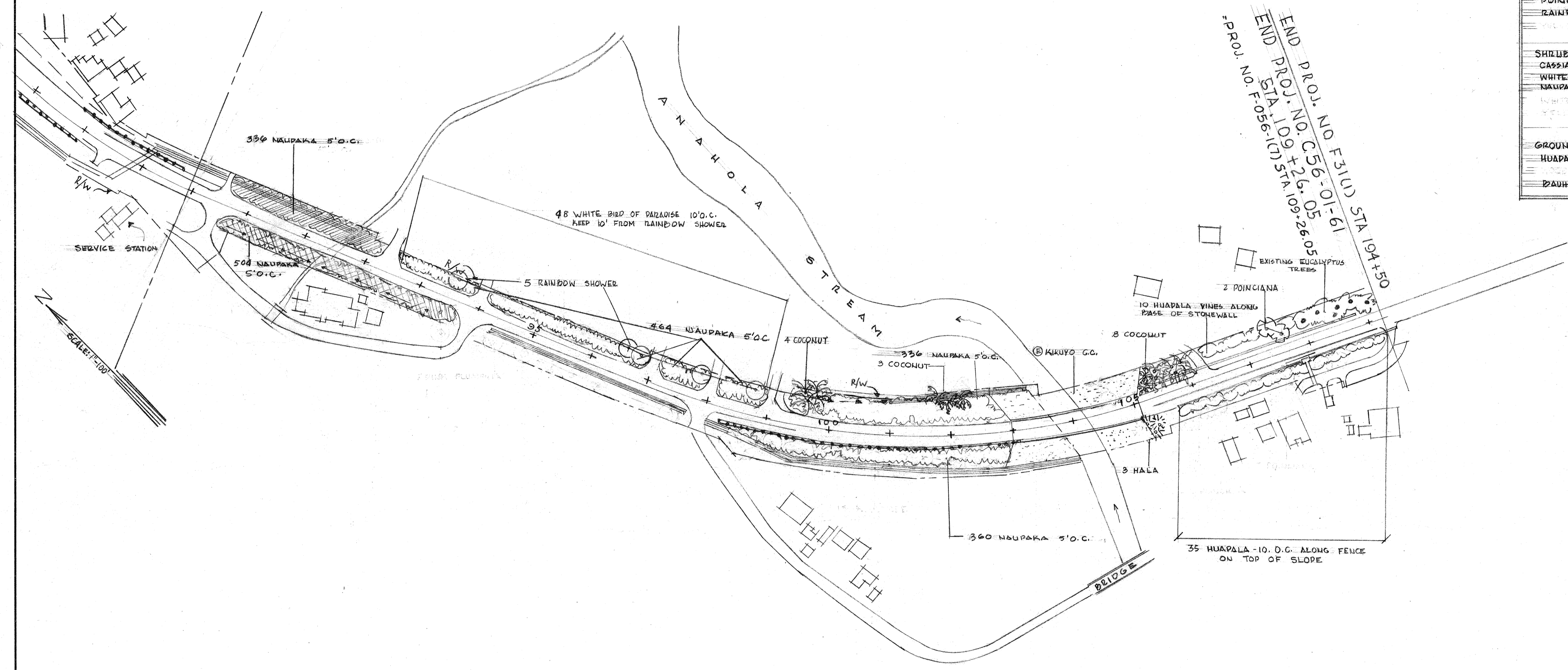
SURVEY PLOTTED BY	DATE
DESIGNED BY	
TRACED BY	
QUANTITIES BY	
CHECKED BY	
NO. BOOK	
NO.	

STATE OF HAWAII DEPARTMENT OF TRANSPORTATION HIGHWAYS DIVISION	
LANDSCAPE PLAN FOR KAUAI BELT ROAD PROJ. C56-01-61	DATE
RICHARD C. TONGG LANDSCAPE ARCHITECT HONOLULU - HAWAII	DRAWN R.S.C.

SHEET NO. 3 OF 5 SHEETS

DIST. NO.	STATE	PROJ. NO.	FISCAL YEAR	SHEET NO.	TOTAL SHEETS
HAWAII	HAW	C56-01-61	1961	4	

PLANT LIST					
COMMON NAME	BOTANICAL NAME	SIZE	CONTAINER	SPACING	QUANTITY
TREE:					
AFRICAN TULIP	SPATHODEA CAMPANULATA	3'-4'	5 GAL.		28
COCONUT	COCOS LUCIFERA	3'-4'	FIELD GROWN		18
GOLD TREE	TABERNAEMONTANA DONNELL-SMITHII	3'-4'	5 GAL.		27
HALA	PANDANUS ODORATISSIMUS	3'-4'	5 GAL.		3
SHRUB:					
POINCIANA	DELONIX REGIA	3'-4'	5 GAL.		21
RAINBOW SHOWER	CASSIA FISTULA X C. JAVANICA	3'-4'	5 GAL.		5
SHRUB:					
CASSIA GLAUCA	CASSIA GLAUCA	1 1/2 - 2 1/2'	1 GAL.	RANDOM	179
WHITE BIRD OF PARADISE	STREBLITZIA NICOLAI	3'-4'	5 GAL.	10' O.C.	48
NAUPAKA	SCAEVOLA FRUTESCENS	1'-1 1/2'	1 GAL.	5' O.C.	2852
GROUND COVER:					
HUAPALA VINE	BIGNONIA VENUSTA	24" - 36" LONG	1 GAL.	10' O.C.	971
BAUHINIA	BAUHINIA GALPINI	1 1/2 - 2'	1 GAL.	10' O.C.	199



NOTE: (C) EXISTING KIKUYO GRASS

SURVEY PLOTTED BY	DATE
ORIGINAL PLAN	
TRACED BY	
NOTE BOOK	
CHECKED BY	
No.	

STATE OF HAWAII DEPARTMENT OF TRANSPORTATION HIGHWAYS DIVISION	
LANDSCAPE PLAN FOR KAUAI BELT ROAD PROJ. C56-01-61	DATE
RICHARD C. TONGG LANDSCAPE ARCHITECT HONOLULU - HAWAII	DRAWN DSC