

INDEX TO DRAWINGS	
SHEET NO.	DESCRIPTION
1	TITLE SHEET
2	STANDARD PLANS SUMMARY
3	GENERAL NOTES & LEGEND
4	ROADWAY PLAN AND STRIPING CURVE DATA
5	TYPICAL SECTIONS, ROAD GRADES, AND MISCELLANEOUS DRAINAGE DETAILS
6	PAVEMENT MARKING LEGEND, NOTES, & CURB RAMP DETAIL
7	PAVEMENT MARKING AND SIGNING PLAN
① 8	TRAFFIC SIGN SUMMARY AND PAVEMENT MARKING SUMMARY

PLAN SHEET NO. ①85-1 IS A SUPPLEMENTARY SHEET TO THIS PROJECT. TOTAL SHEET COUNT AFTER "AS-BUILT" POSTING 9 SHEETS.

STATE OF HAWAII

DEPARTMENT OF TRANSPORTATION

HIGHWAYS DIVISION

HONOLULU, HAWAII

"AS-BUILT"

PLANS FOR

KUHIO HIGHWAY,

LEFT TURN STORAGE LANE TO

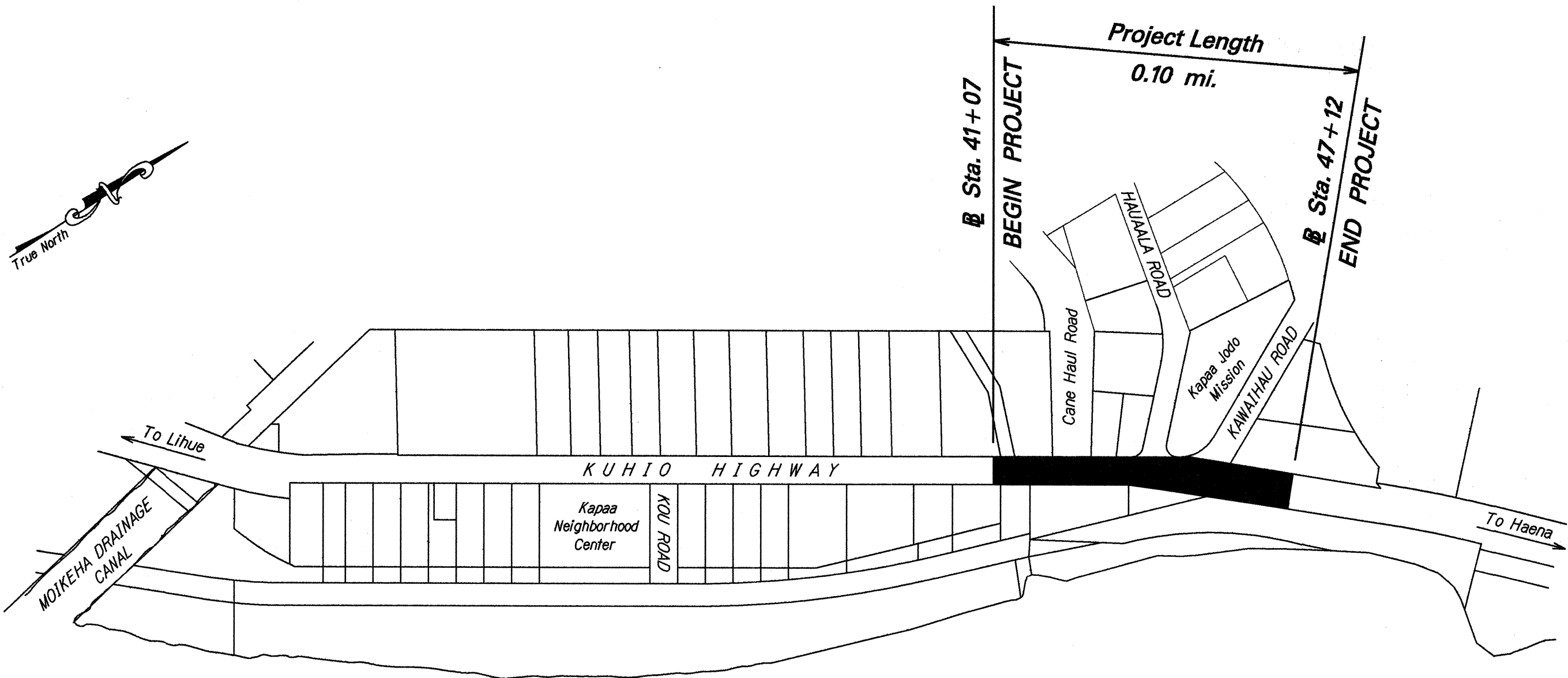
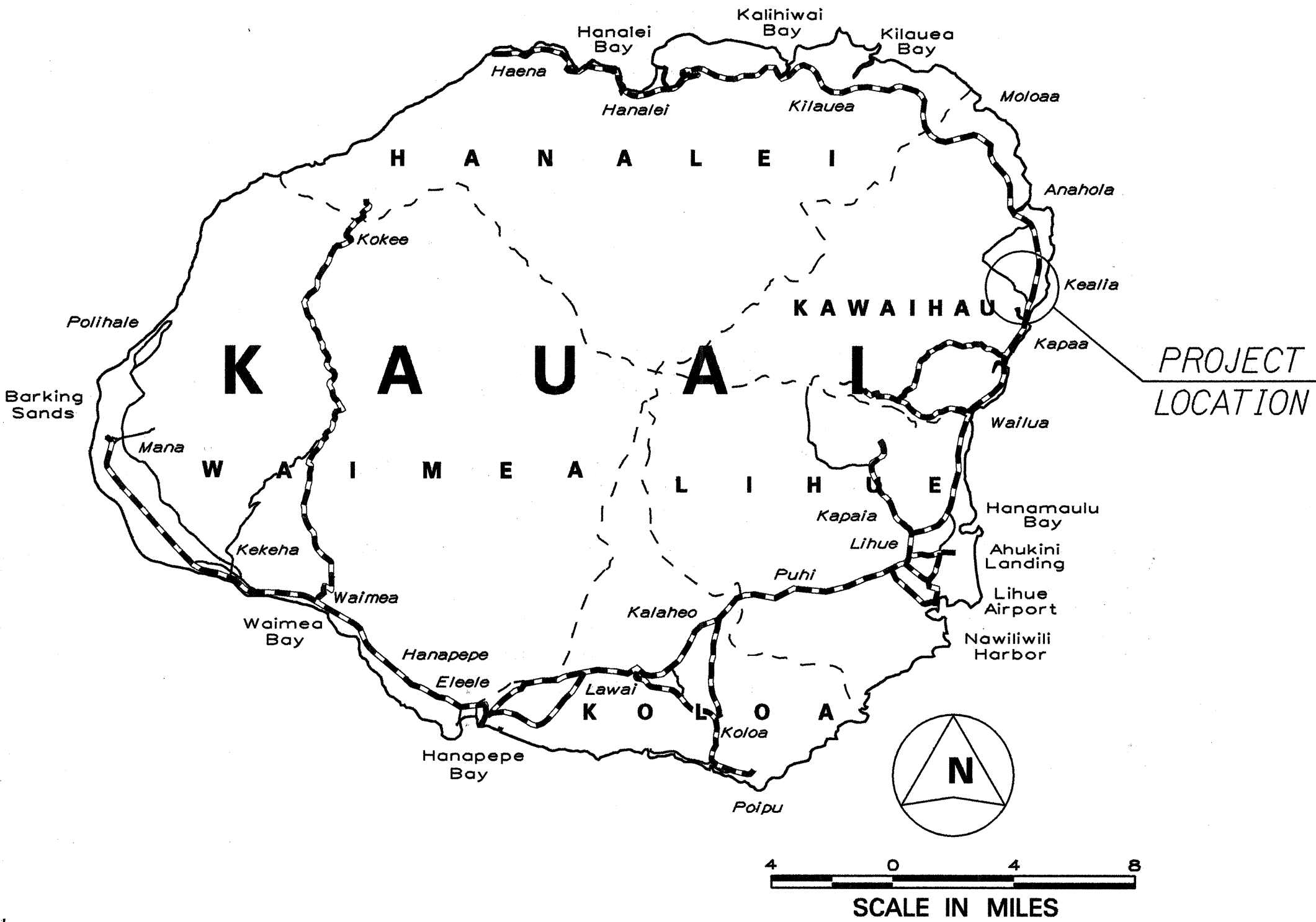
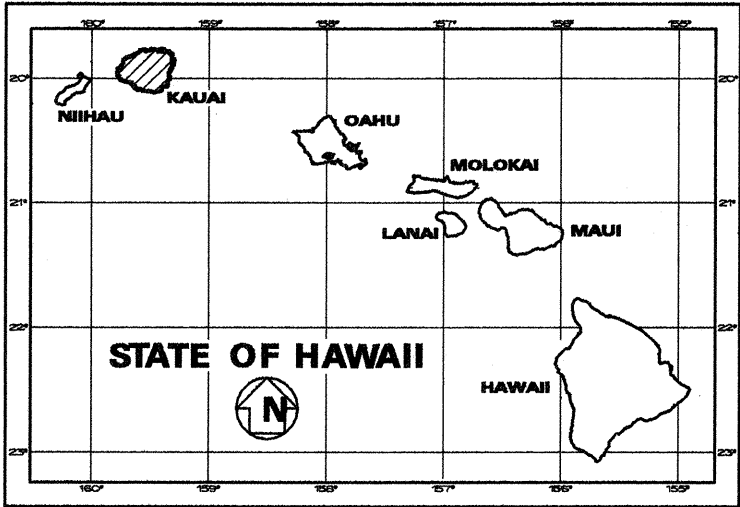
HAUAALA ROAD AND KAWAIIHAU ROAD

PROJECT NO. 56A-01-97

DISTRICT OF KAWAIIHAU

ISLAND OF KAUAI

FED. ROAD DIST. NO.	STATE	PROJ. NO.	FISCAL YEAR	SHEET NO.	TOTAL SHEETS
HAWAII	HAW.	56A-01-97	1998	1	8



FEDERAL AID PROJECTS PREVIOUSLY CONSTRUCTED OR UNDER CONSTRUCTION

KUHIO HIGHWAY MILE POST 8.935 TO MILE POST 9.035

NO SIGNIFICANT CHANGES WERE MADE DURING CONSTRUCTION ON THESE PLANS EXCEPT CHANGES IN THE ORIGINAL THEORETICAL QUANTITIES. FOR ACTUAL QUANTITIES, REFER TO PROJECT LEDGER AND/OR COMPUTATION BOOK.

*[Signature]*

RESIDENT ENGINEER

2/17/99

DATE

DEPARTMENT OF TRANSPORTATION STATE OF HAWAII	
APPROVED:	
<i>[Signature]</i>	5/8/98
DIR. OF TRANSPORTATION	DATE

May, 1998

DATE

245-9591

PHONE

HWY-K

P. S. & E. BY

Kodani & Associates, Inc.

DESIGNED BY

LOCATION PLAN