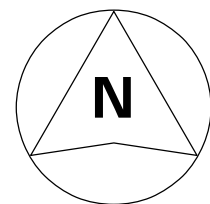
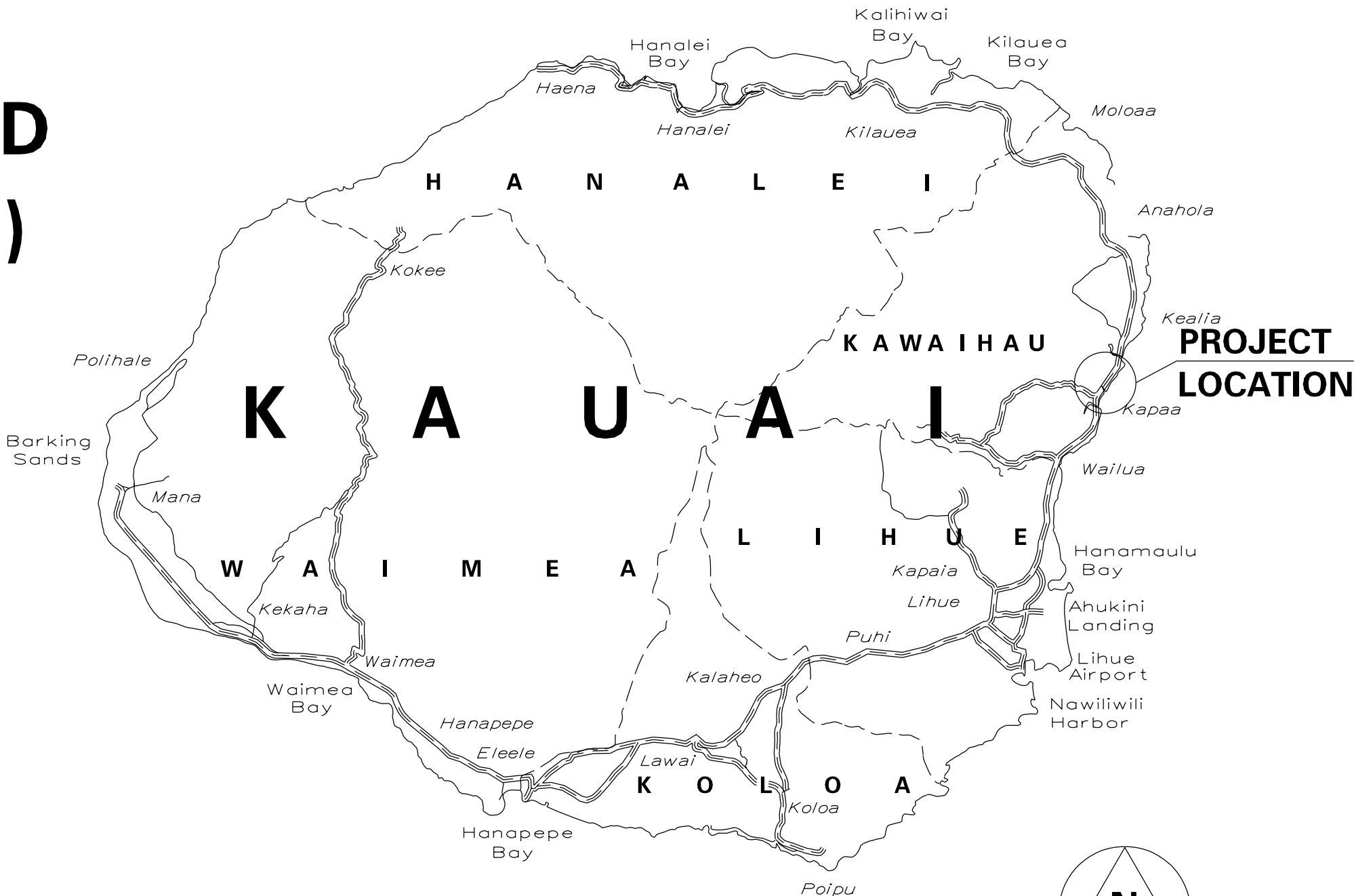
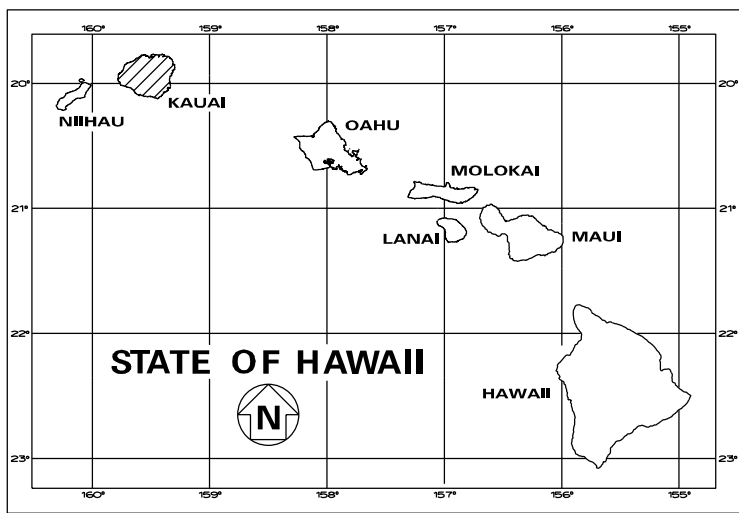


INDEX TO DRAWINGS	
SHEET NO.	DESCRIPTION
1	TITLE SHEET
2	STANDARD PLANS SUMMARY
3	GENERAL NOTES & LEGEND
4	HISTORICAL PRESERVATION AND ENVIRONMENTAL PROTECTION NOTES
5 – 7	WATER POLLUTION AND EROSION CONTROL NOTES
8 – 12	TYPICAL SECTIONS
13 – 14	MISCELLANEOUS DETAIL
15 – 20	ROADWAY PLANS
21 – 24	PAVEMENT MARKING, NOTES, LEGEND, AND SIGN DETAILS
25 – 26	MILLED RUMBLE STRIP DETAIL & NOTES
27 – 32	PAVEMENT MARKING AND TRAFFIC SIGNING PLAN
33	RAISED CROSSWALK PAVEMENT MARKING AND TRAFFIC SIGN
34 – 37	SIGN DETAILS
38 – 42	EVC TRAFFIC COUNTING SYSTEM PLANS, NOTES & DETAILS
43	LOW SPEED UNDIVIDED HIGHWAY WORK ZONE SIGNING PLAN, NOTES & DETAILS

STATE OF HAWAII
DEPARTMENT OF TRANSPORTATION
HIGHWAYS DIVISION
HONOLULU, HAWAII
PLANS FOR
KUHIO HIGHWAY RESURFACING
WAIKAEA BRIDGE TO MAILIHUNA ROAD
FEDERAL-AID PROJECT NO. NH-056-1(063)
DISTRICT OF KAWAIHAU
ISLAND OF KAUAI

FED. ROAD DIST. NO.	STATE	FED. AID PROJ. NO.	FISCAL YEAR	SHEET NO.	TOTAL SHEETS
HAWAII	HAW.	NH-056-1(063)	2023	1	43



SCALE IN MILES

FEDERAL AID PROJECTS PREVIOUSLY CONSTRUCTED OR UNDER CONSTRUCTION

MILE POST 8.04 TO MILE POST 9.80

KUHIO HIGHWAY (Rte 56)	
	MP 6.60 to 8.20 Kapaa Bypass Rd. to Ulu St.
2021 ADT	35,600
2031 ADT	43,300
2031 DHV	3,460
Design K	8.0
Design D	55/45
Design T	3.5
T24	3.5

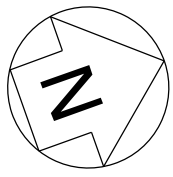
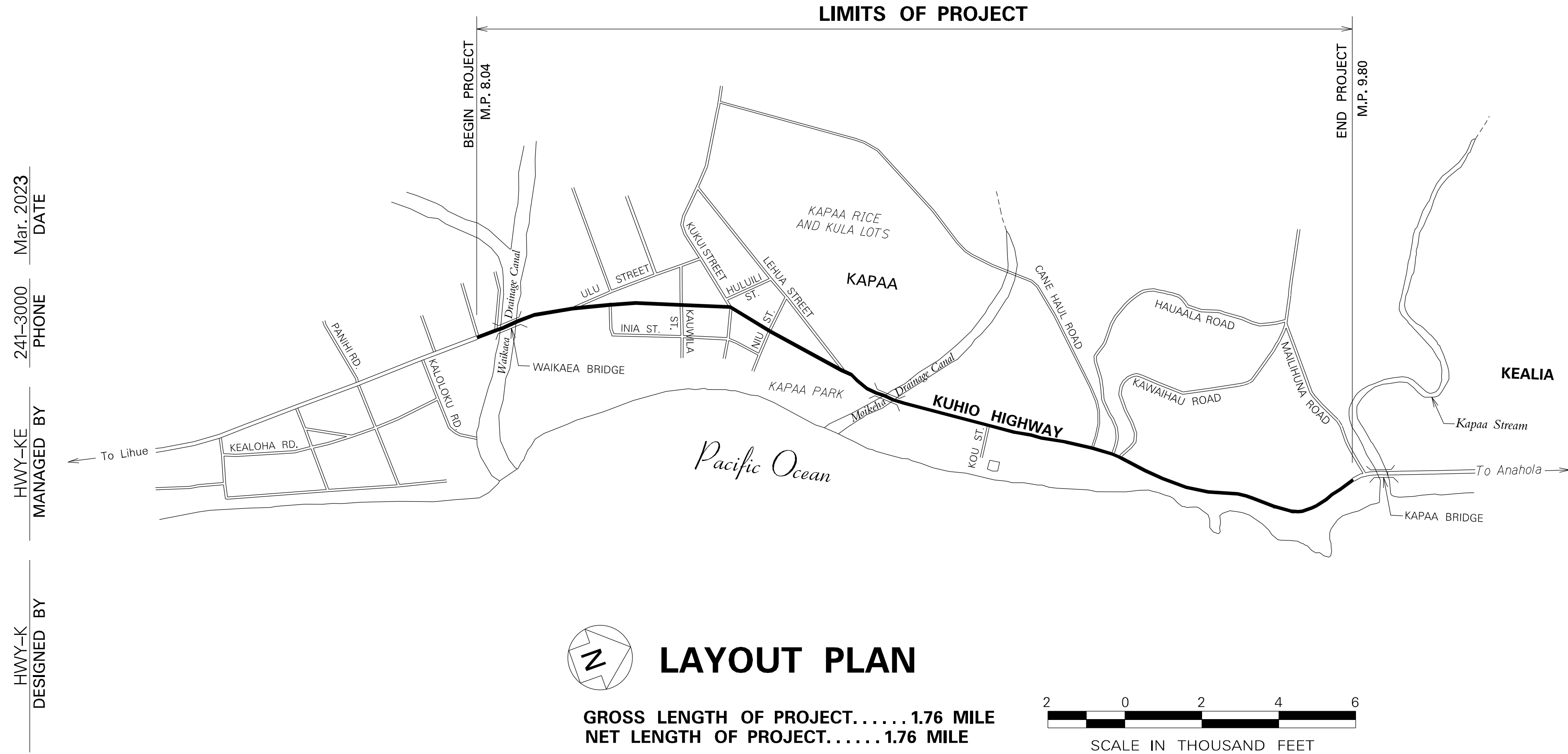
KUHIO HIGHWAY (Rte 56)	
	MP 8.20 to 9.01 Ulu St. to Kawaihau Rd.
2021 ADT	27,700
2031 ADT	33,800
2031 DHV	2,700
Design K	8.0
Design D	55/45
Design T	4.0
T24	3.5

KUHIO HIGHWAY (Rte 56)	
	MP 9.01 to 9.86 Kawaihau Rd. to Mailihuna Rd.
2021 ADT	19,200
2031 ADT	23,300
2031 DHV	1,980
Design K	8.5
Design D	55/45
Design T	3.0
T24	3.0

DEPARTMENT OF TRANSPORTATION
STATE OF HAWAII

APPROVED:

FOR DIR. OF TRANSPORTATION DATE



LAYOUT PLAN

GROSS LENGTH OF PROJECT.....1.76 MILE
NET LENGTH OF PROJECT.....1.76 MILE

