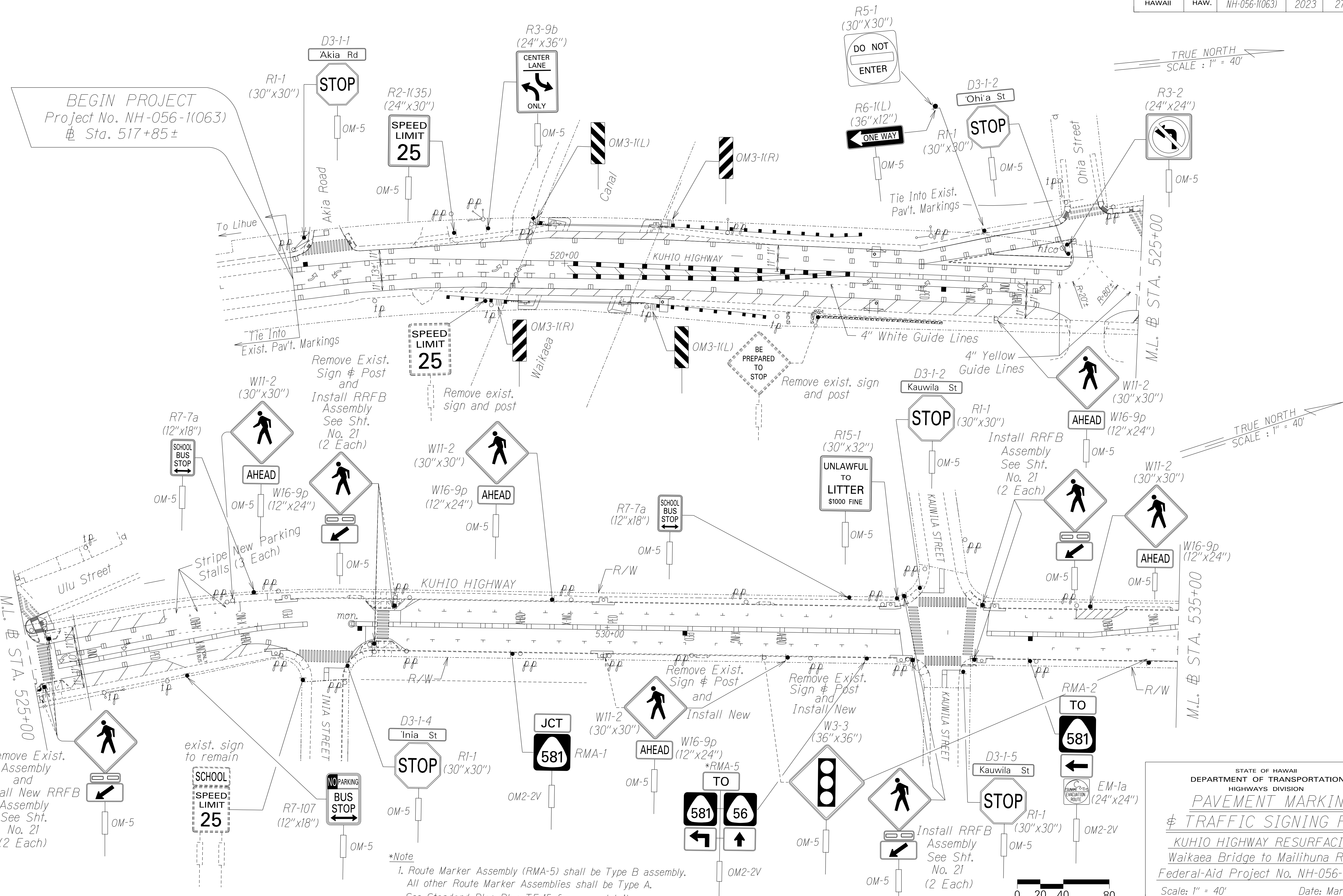


FED. ROAD DIST. NO.	STATE	FED. AID PROJ. NO.	FISCAL YEAR	SHEET NO.	TOTAL SHEETS
HAWAII	HAW.	NH-056-1(063)	2023	27	43



BEGIN PROJECT  
Project No. NH-056-1(063)  
Sta. 517+85±

TRUE NORTH  
SCALE : 1" = 40'

TRUE NORTH  
SCALE : 1" = 40'

Remove Exist. Assembly and Install New RRFB See Sht. No. 21 (2 Each)

exist. sign to remain

\*Note  
1. Route Marker Assembly (RMA-5) shall be Type B assembly. All other Route Marker Assemblies shall be Type A. See Standard Plan Plan TE-15 for more details.

DATE	
SURVEY PLOTTED BY	
DRAWN BY	
DESIGNED BY	
QUANTITIES BY	
CHECKED BY	
ORIGINAL PLAN	
NOTE BOOK	
REVISIONS	

STATE OF HAWAII  
DEPARTMENT OF TRANSPORTATION  
HIGHWAYS DIVISION

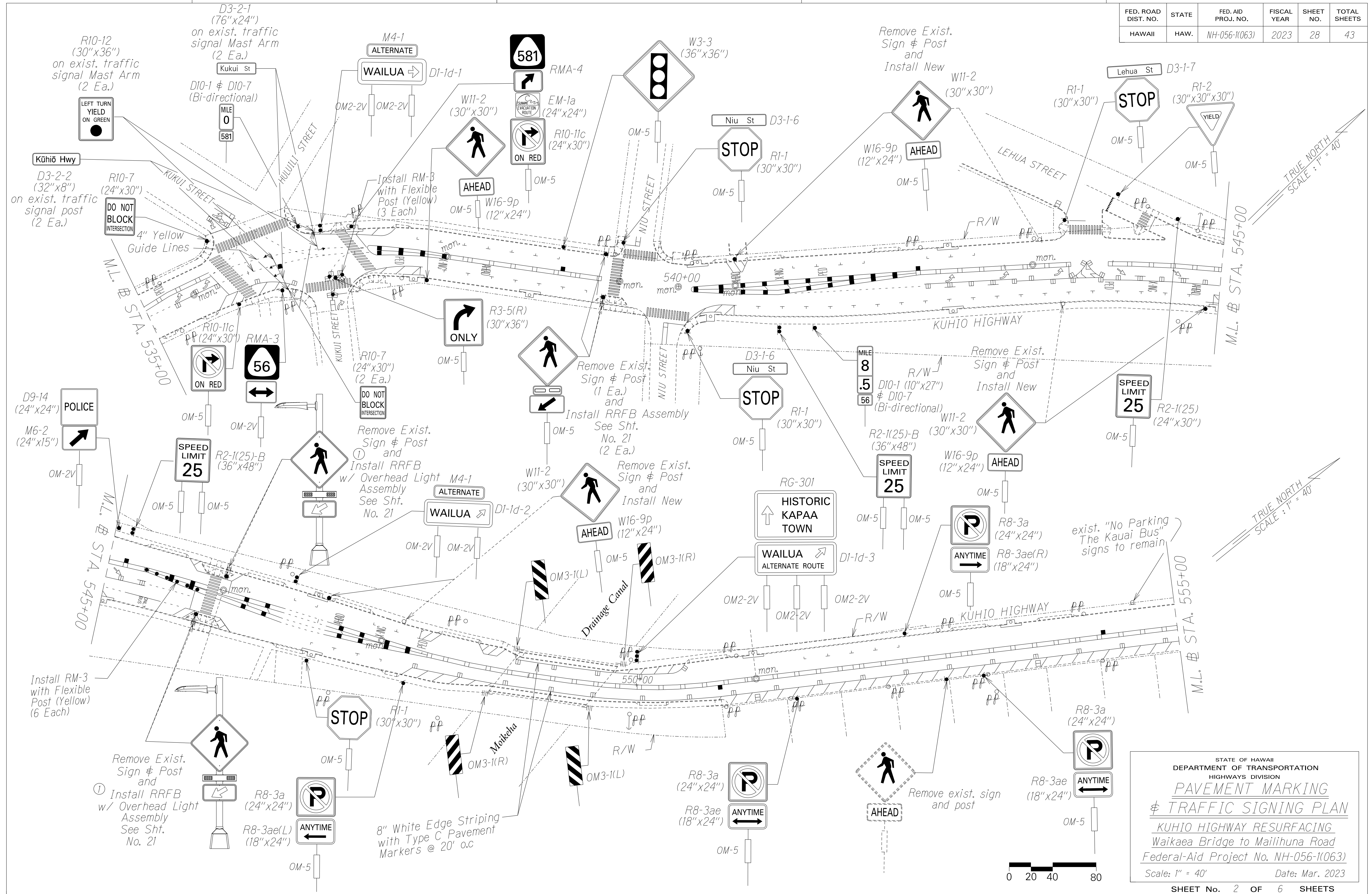
**PAVEMENT MARKING  
& TRAFFIC SIGNING PLAN**

**KUHIO HIGHWAY RESURFACING**  
Waikaea Bridge to Mailihuna Road  
Federal-Aid Project No. NH-056-1(063)

Scale: 1" = 40' Date: Mar. 2023

SHEET No. 1 OF 6 SHEETS

FED. ROAD DIST. NO.	STATE	FED. AID PROJ. NO.	FISCAL YEAR	SHEET NO.	TOTAL SHEETS
HAWAII	HAW.	NH-056-1(063)	2023	28	43



DATE	_____
SURVEY PLOTTED BY	_____
DRAWN BY	_____
DESIGNED BY	_____
QUANTITIES BY	_____
CHECKED BY	_____
ORIGINAL PLAN	_____
NOTE BOOK	_____
_____	_____
_____	_____

STATE OF HAWAII  
DEPARTMENT OF TRANSPORTATION  
HIGHWAYS DIVISION

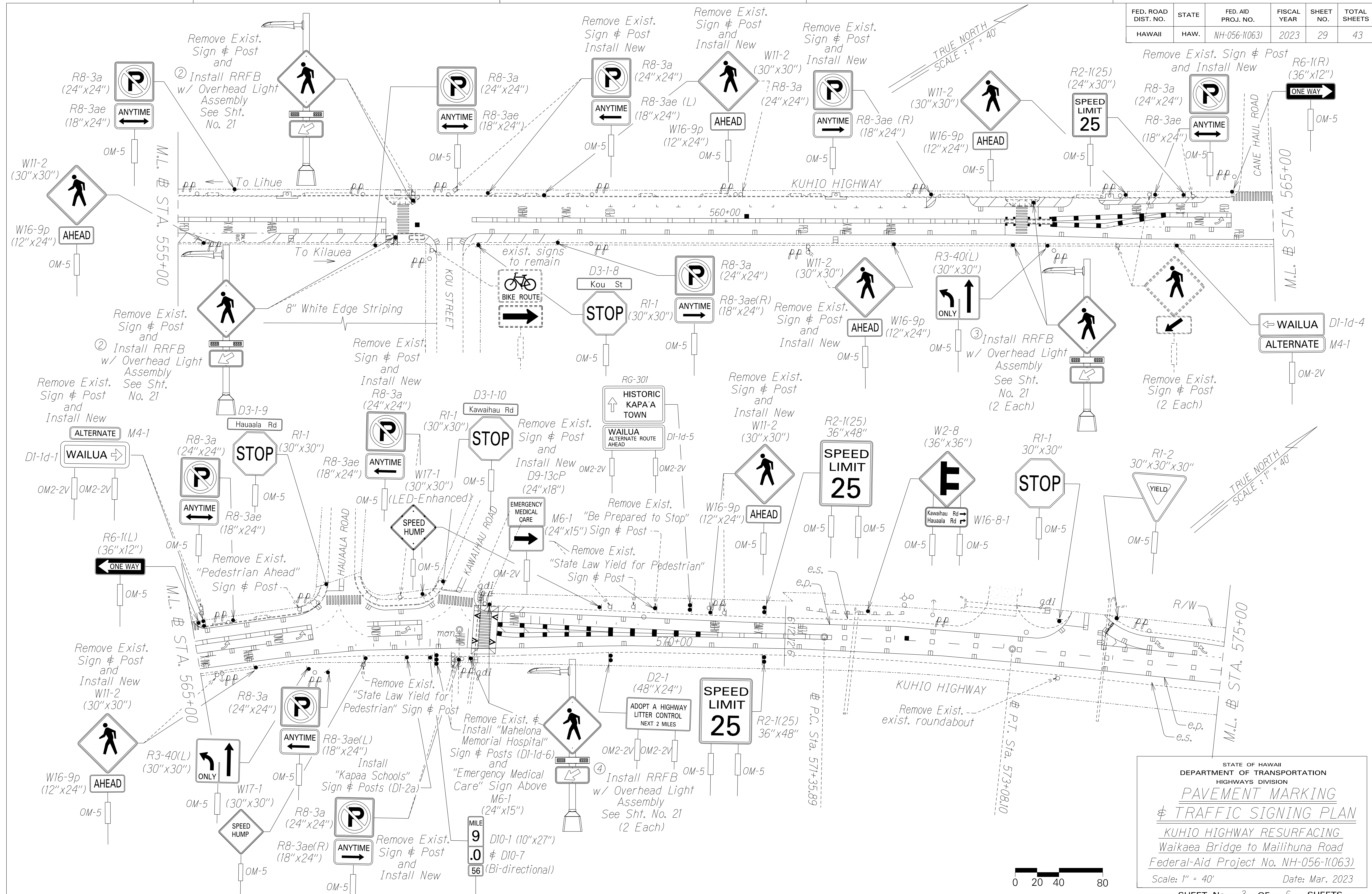
### PAVEMENT MARKING & TRAFFIC SIGNING PLAN

KUHIO HIGHWAY RESURFACING  
Waikaea Bridge to Mailihuna Road  
Federal-Aid Project No. NH-056-1(063)

Scale: 1" = 40' Date: Mar. 2023

SHEET No. 2 OF 6 SHEETS

FED. ROAD DIST. NO.	STATE	FED. AID PROJ. NO.	FISCAL YEAR	SHEET NO.	TOTAL SHEETS
HAWAII	HAW.	NH-056-10631	2023	29	43



DATE	_____
SURVEY PLOTTED BY	_____
DRAWN BY	_____
DESIGNED BY	_____
QUANTITIES BY	_____
CHECKED BY	_____
ORIGINAL PLAN	_____
NOTE BOOK	_____
_____	_____
_____	_____

STATE OF HAWAII  
DEPARTMENT OF TRANSPORTATION  
HIGHWAYS DIVISION

**PAVEMENT MARKING  
& TRAFFIC SIGNING PLAN**

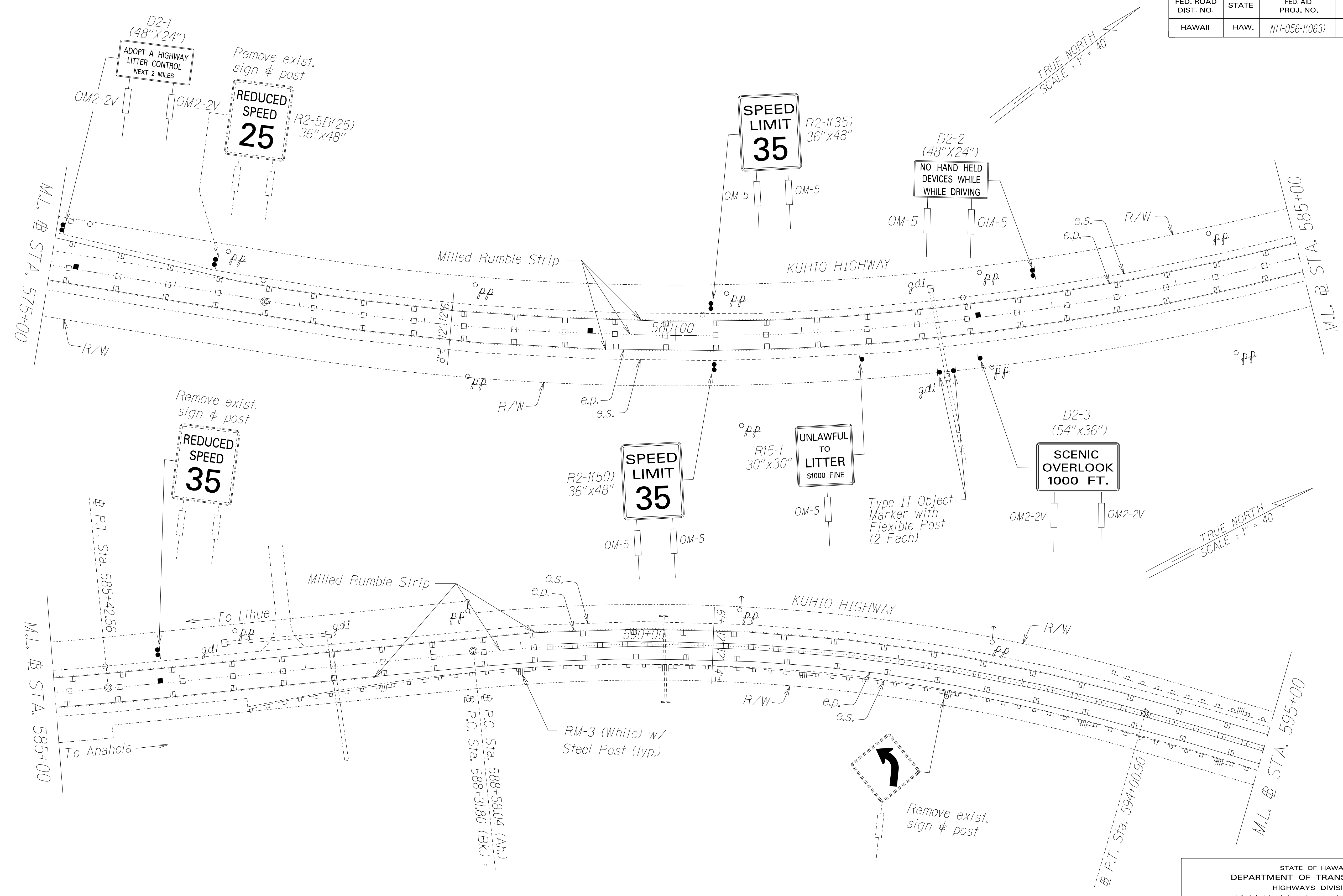
*KUHIO HIGHWAY RESURFACING*  
Waikaea Bridge to Mailihuna Road  
Federal-Aid Project No. NH-056-10631

Scale: 1" = 40' Date: Mar. 2023

SHEET No. 3 OF 6 SHEETS



FED. ROAD DIST. NO.	STATE	FED. AID PROJ. NO.	FISCAL YEAR	SHEET NO.	TOTAL SHEETS
HAWAII	HAW.	NH-056-1063	2023	30	43



DATE	_____
SURVEY PLOTTED BY	_____
DRAWN BY	_____
NOTE BOOK	_____
DESIGNED BY	_____
QUANTITIES BY	_____
CHECKED BY	_____

STATE OF HAWAII  
DEPARTMENT OF TRANSPORTATION  
HIGHWAYS DIVISION

**PAVEMENT MARKING  
& TRAFFIC SIGNING PLAN**

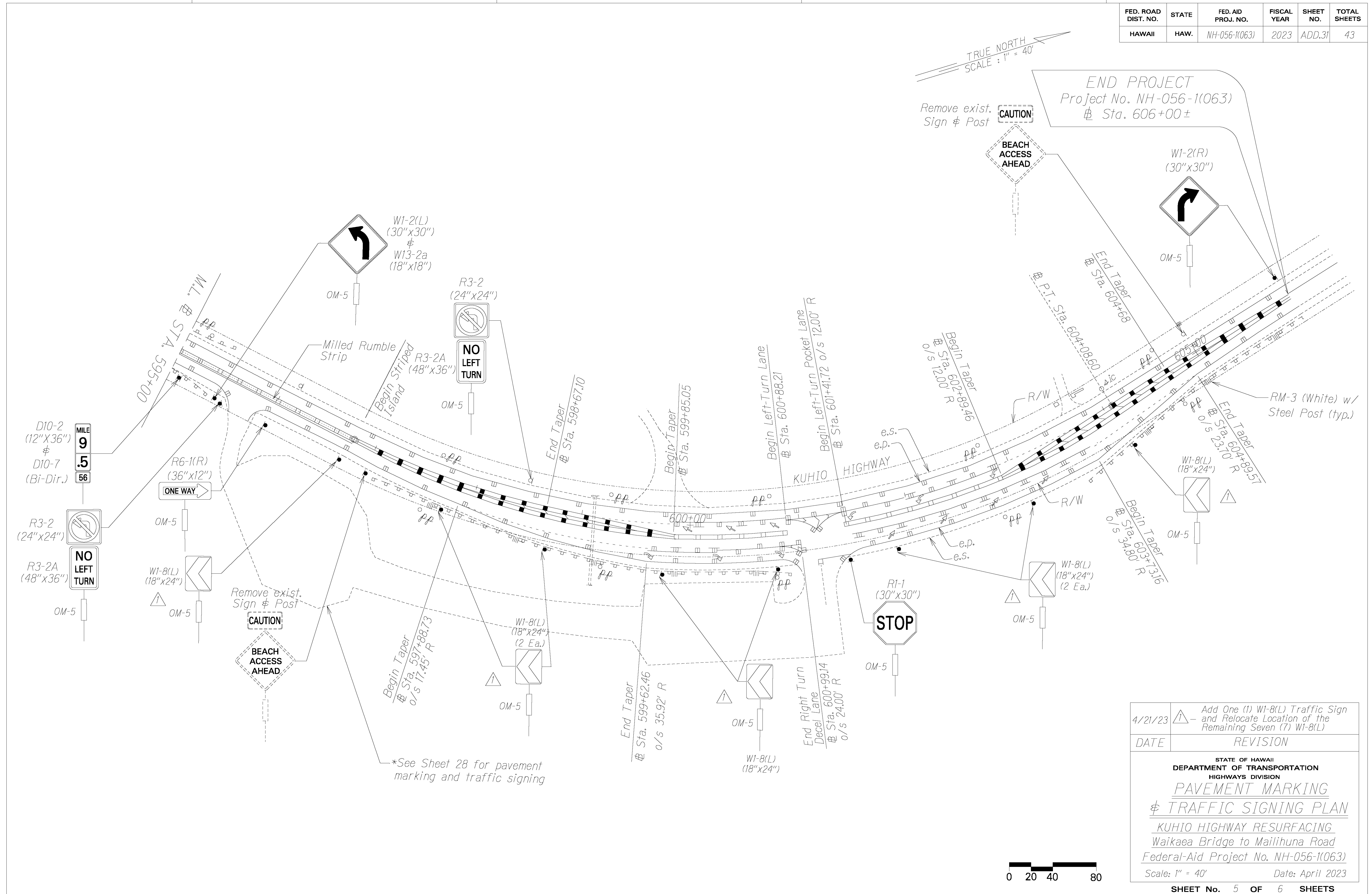
*KUHIO HIGHWAY RESURFACING*  
Waikaea Bridge to Mailihuna Road  
Federal-Aid Project No. NH-056-1063

Scale: 1" = 40'      Date: Mar. 2023

SHEET No. 4 OF 6 SHEETS



FED. ROAD DIST. NO.	STATE	FED. AID PROJ. NO.	FISCAL YEAR	SHEET NO.	TOTAL SHEETS
HAWAII	HAW.	NH-056-1(063)	2023	ADD.31	43

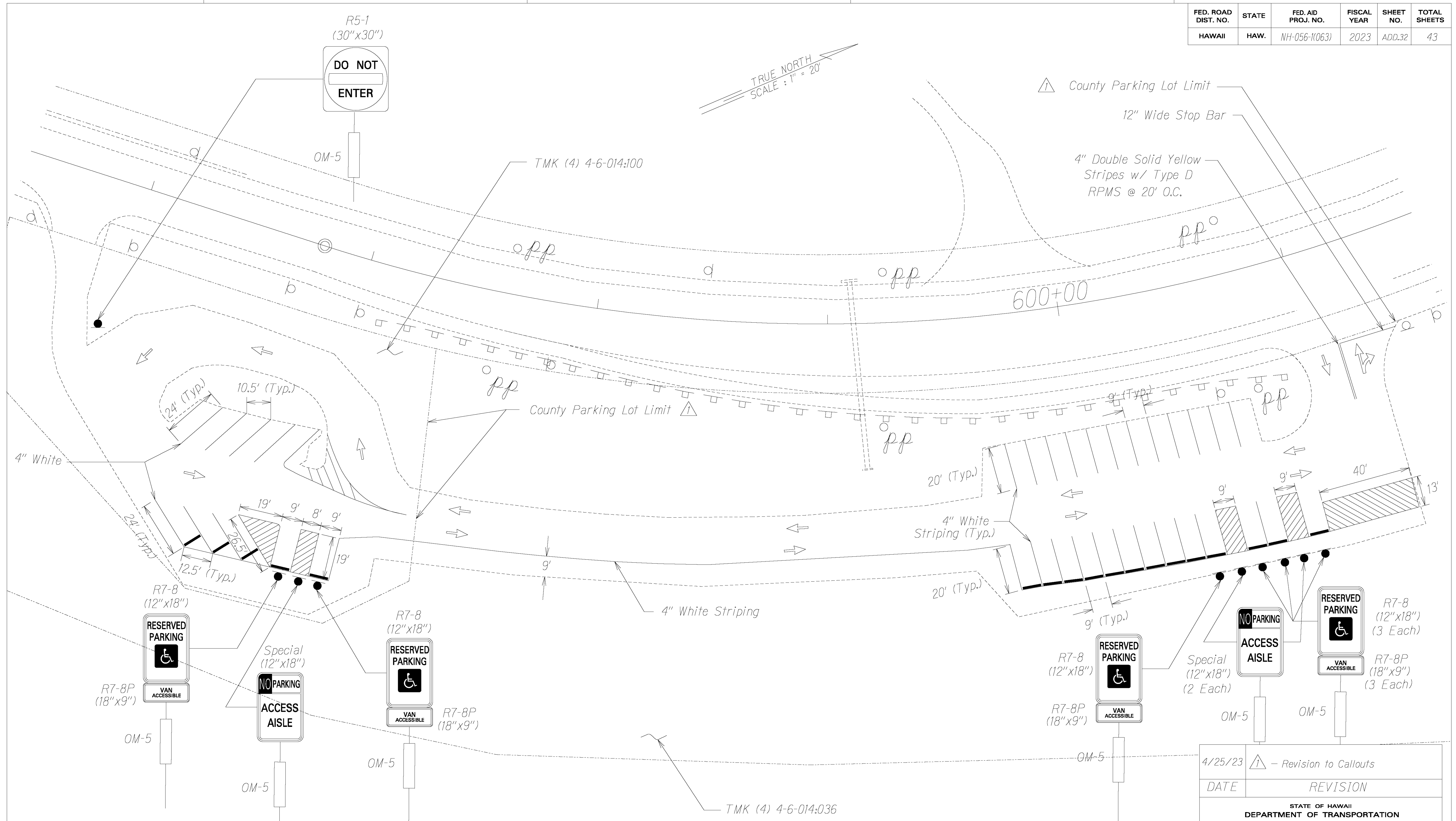


DATE	
SURVEY PLOTTED BY	
DRAWN BY	
DESIGNED BY	
QUANTITIES BY	
CHECKED BY	
ORIGINAL PLAN	
NOTE BOOK	

4/21/23	▲ - Add One (1) W1-8(L) Traffic Sign and Relocate Location of the Remaining Seven (7) W1-8(L)
DATE	REVISION
STATE OF HAWAII DEPARTMENT OF TRANSPORTATION HIGHWAYS DIVISION <b>PAVEMENT MARKING</b> <b>&amp; TRAFFIC SIGNING PLAN</b> <u>KUHIO HIGHWAY RESURFACING</u> <u>Waikaea Bridge to Mailihuna Road</u> <u>Federal-Aid Project No. NH-056-1(063)</u> Scale: 1" = 40' Date: April 2023	
SHEET No. 5 OF 6 SHEETS	



FED. ROAD DIST. NO.	STATE	FED. AID PROJ. NO.	FISCAL YEAR	SHEET NO.	TOTAL SHEETS
HAWAII	HAW.	NH-056-1063	2023	ADD.32	43



DATE	_____
SURVEY PLOTTED BY	_____
DRAWN BY	_____
DESIGNED BY	_____
NOTES BOOK	_____
QUANTITIES BY	_____
CHECKED BY	_____

**NOTES:**

1. Access aisles shall be at the same level as the parking spaces they serve.
2. Access aisle grades shall not exceed 2% slope in all directions.

DATE	4/25/23	REVISION	△ - Revision to Callouts
STATE OF HAWAII DEPARTMENT OF TRANSPORTATION HIGHWAYS DIVISION <b>PAVEMENT MARKING</b> <b>&amp; TRAFFIC SIGNING PLAN</b> <u>KUHIO HIGHWAY RESURFACING</u> <u>Waikaea Bridge to Mailihuna Road</u> <u>Federal-Aid Project No. NH-056-1063</u> Scale: 1" = 20' Date: Mar. 2023			
SHEET No. 6 OF 6 SHEETS			

