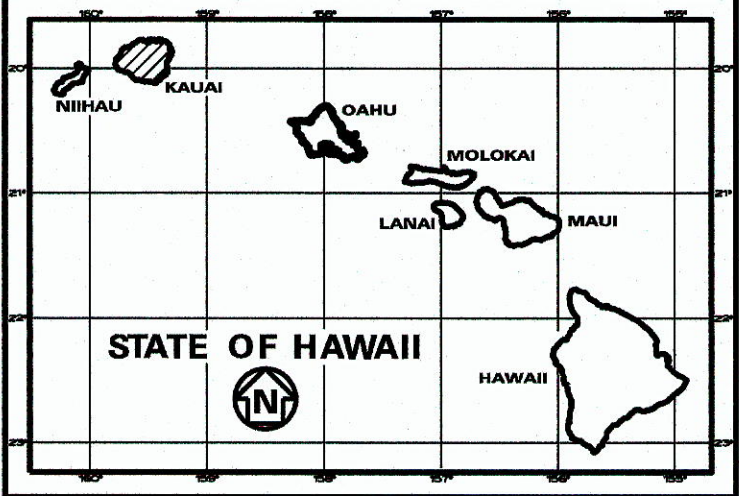


INDEX TO DRAWINGS	
SHEET NO.	DESCRIPTION
1	TITLE SHEET
2	GENERAL NOTES
3	GENERAL NOTES
4	GENERAL NOTES
5	GENERAL NOTES
6	GENERAL NOTES
7	BIO SOCK DETAILS
8	SILT CURTAIN
9	UNDERMINING LOCATION
10	TRAFFIC CONTROL PLAN

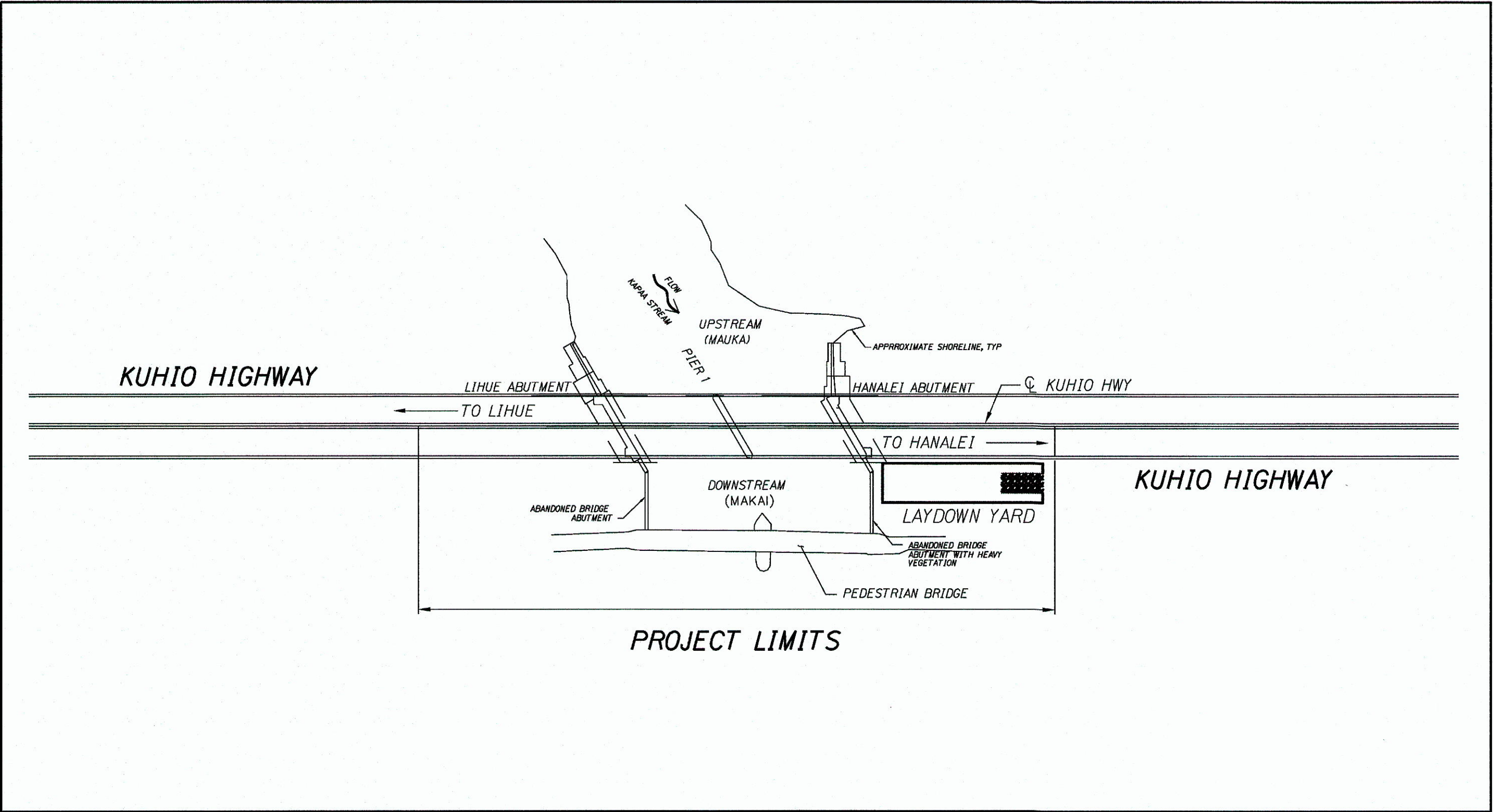
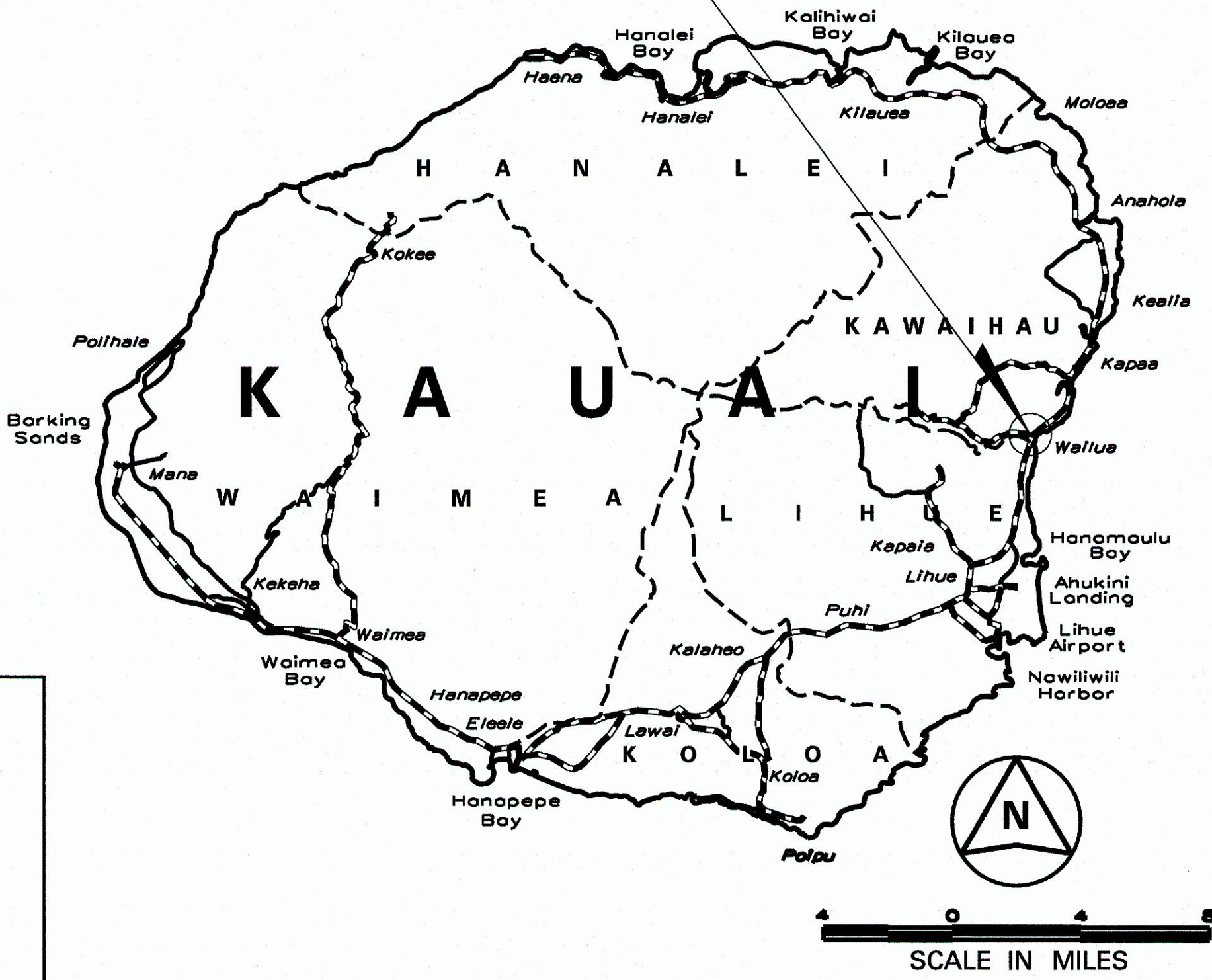
STATE OF HAWAII
DEPARTMENT OF TRANSPORTATION
HIGHWAYS DIVISION
HONOLULU, HAWAII
"AS-BUILT"
PLANS FOR
SCOUR COUNTERMEASURES
KUHIO HIGHWAY OVER KAPAA STREAM
BRIDGE ID #007000560300985

STATE OF HAWAII
ISLAND OF KAUAI

FED. ROAD DIST. NO.	STATE	FED. AID PROJ. NO.	FISCAL YEAR	SHEET NO.	TOTAL SHEETS
HAWAII	HAW.	ER-19(010)	2018	1	10



PROJECT
LOCATION



LAYOUT PLAN

AS-BUILT DRAWING

CHANGES MADE DURING CONSTRUCTION HAVE BEEN INCORPORATED ON THESE PLANS EXCEPT CHANGES IN THE ORIGINAL THEORETICAL QUANTITIES. FOR ACTUAL QUANTITIES, REFER TO PROJECT LEDGER AND/OR COMPUTATION BOOK.
RESIDENT ENGINEER
DATE 05/20/21

DEPARTMENT OF TRANSPORTATION STATE OF HAWAII	
APPROVED:	
DIR. OF TRANSPORTATION	DATE

INFRASCTURE ENGINEERS
DESIGNED BY
P. S. & E. BY
PHONE
DATE
DECEMBER 2018