



INDEX TO DRAWINGS	
SHT. NO.	DESCRIPTION
1	TITLE SHEET
2 - 5	LANDSCAPE REPAIR PLANS AND SECTION
6 - 11	GEOTECHNICAL PLANS AND DETAILS

TOTAL SHEET COUNT after "AS BUILT" postings.
11 Sheets.

LEGEND FOR AS-BUILT POSTINGS	
	Squiggly line for as-built deletion
	Double line for as-built deletion
Roadway	Text for as-built posting

STATE OF HAWAII

DEPARTMENT OF TRANSPORTATION

HIGHWAYS DIVISION

HONOLULU, HAWAII

"AS-BUILT"

PLANS FOR

KUHIO HIGHWAY (ROUTE 560)

KAUAI EMERGENCY FLOOD REPAIR AND

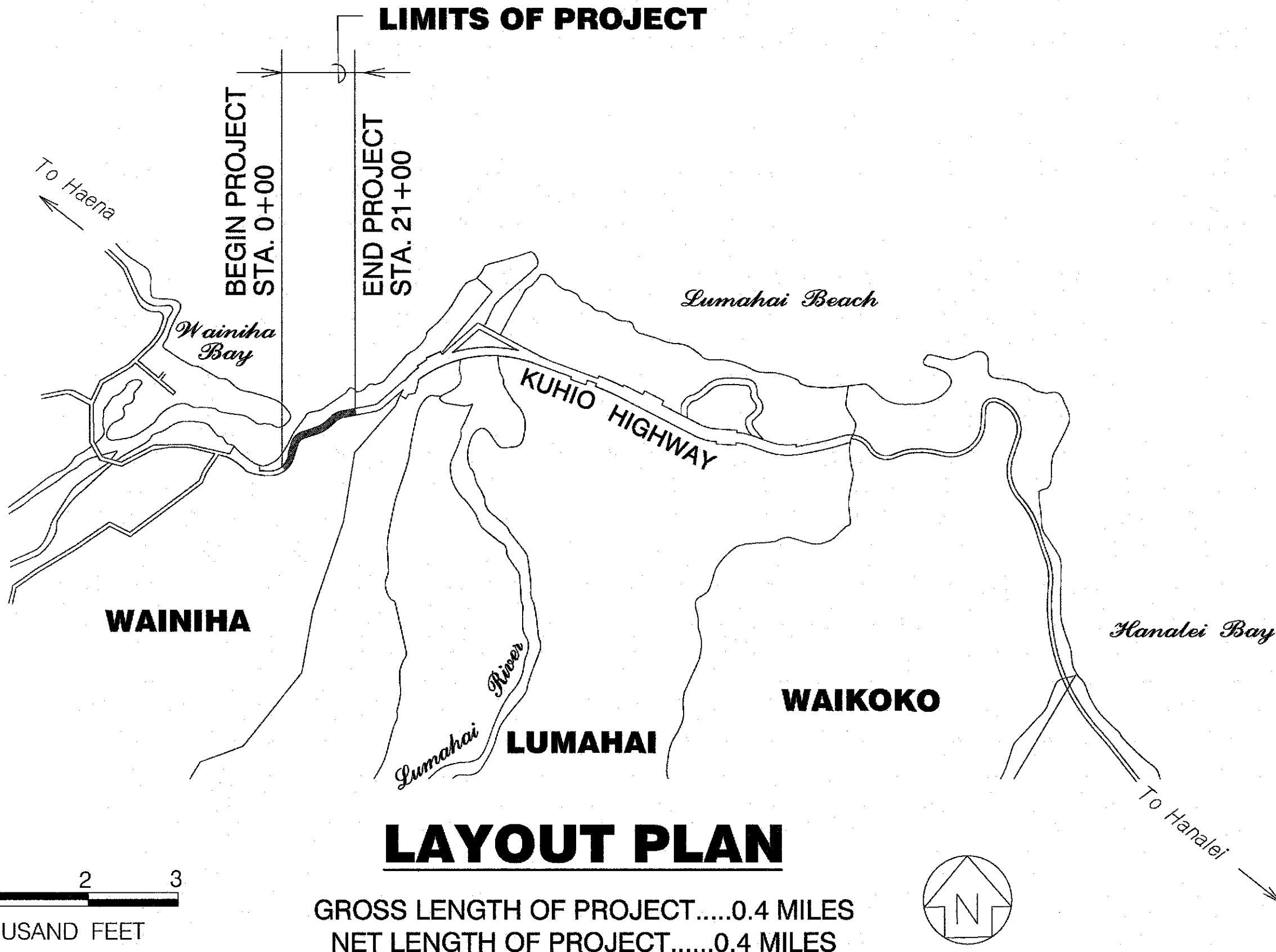
CLEANUP AT VARIOUS LOCATIONS

APRIL 2018

IN THE VICINITY OF MILEPOST 6.0 TO 6.4

F. A. P. NO. ER-19(002)

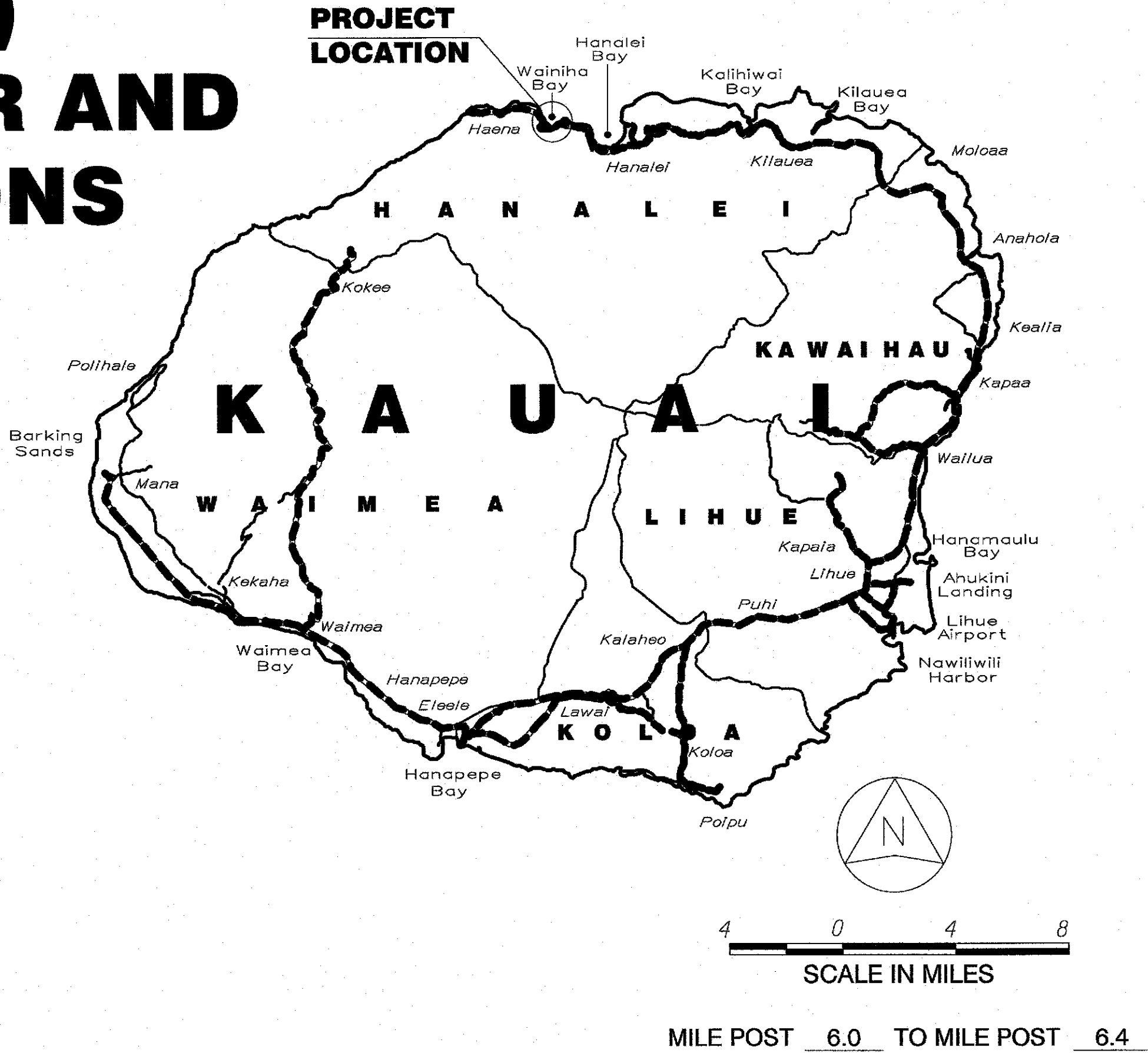
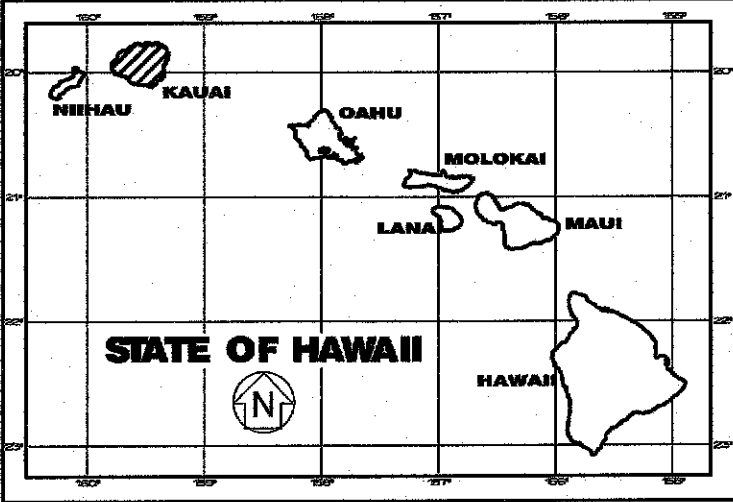
DISTRICT OF HANAIEI
ISLAND OF KAUAI



LAYOUT PLAN

GROSS LENGTH OF PROJECT.....0.4 MILES
 NET LENGTH OF PROJECT.....0.4 MILES

FED. ROAD DIST. NO.	STATE	FEDERAL AID PROJ. NO.	FISCAL YEAR	SHEET NO.	TOTAL SHEETS
HAWAII	HAW.	ER-19(002)	2018	1	11



CHANGES MADE DURING CONSTRUCTION HAVE BEEN INCORPORATED ON THESE PLANS EXCEPT CHANGES IN THE ORIGINAL THEORETICAL QUANTITIES. FOR ACTUAL QUANTITIES, REFER TO PROJECT LEDGER AND/OR COMPUTATION BOOK.

[Signature] 12/28/21
 RESIDENT ENGINEER DATE

DEPARTMENT OF TRANSPORTATION STATE OF HAWAII	
APPROVED:	
DIR. OF TRANSPORTATION	DATE

DRAWING NAME: 2A.00. ONGOING 18-008.1-KUHIO HWY (8) ADDITNL MAUKA LANDSLIDES-DOT 01 CAD 03-26-21 AS-BUILTS 01 MSS-TITLE SHT.DWG PLOT TIME: 03-25-21, 9:05 AM

DESIGNED BY KSF, INC. MANAGED BY HWY-K 241-3000 MAY 2018 DATE

"AS-BUILT"