

DRAWING NAME: Z:\00 ONGOING\00 CB PROJECTS\18-008.2-3M BRIDGES ASB\01 CAD\03-26-21 WAIPA AS-BUILT REVIEW CTR\3MB-50000 TITLE SHT-WAIPA.DWG PLOT TIME: 03-25-21, 2:57 PM

INDEX TO DRAWINGS	
SHT. NO.	DESCRIPTION
1	TITLE SHEET
2	STANDARD PLANS SUMMARY
3	GENERAL NOTES AND ABBREVIATIONS
4 - 6	GENERAL NOTES
7 - 9	WATER POLLUTION AND EROSION CONTROL NOTES
10	EROSION CONTROL DETAILS
11	WAIPA STREAM BRIDGE TYPICAL SECTIONS
12	WAIPA STREAM BRIDGE PLAN & PROFILE
13	WAIPA STREAM BRIDGE ROADWAY PLAN
14	SIGNING AND PAVEMENT MARKINGS NOTES AND LEGEND
15	SPEED HUMP DETAIL AND MARKINGS
16	SIGNING AND PAVEMENT MARKING PLAN - WAIPA
① 17 - 60	STRUCTURAL PLANS AND DETAILS
61 - 62	WAIPA STREAM BRIDGE CROSS SECTIONS
② 63 - 67	WATERLINE PLAN, NOTES AND DETAILS

- ① 25S-1
57S-1 to 57S-4
60S-1 to 60S-5
- ② 67S-1

DESIGNED BY
KSF, INC.

MANAGED BY
HWY-K

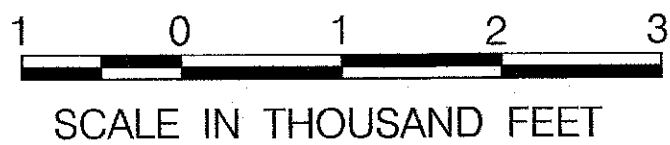
PHONE
241-3000

DATE
SEPT. 2018

CHANGES MADE DURING CONSTRUCTION HAVE BEEN INCORPORATED ON THESE PLANS EXCEPT CHANGES IN THE ORIGINAL THEORETICAL QUANTITIES. FOR ACTUAL QUANTITIES, REFER TO PROJECT LEDGER AND/OR COMPUTATION BOOK.

[Signature]
RESIDENT ENGINEER

12/28/21
DATE



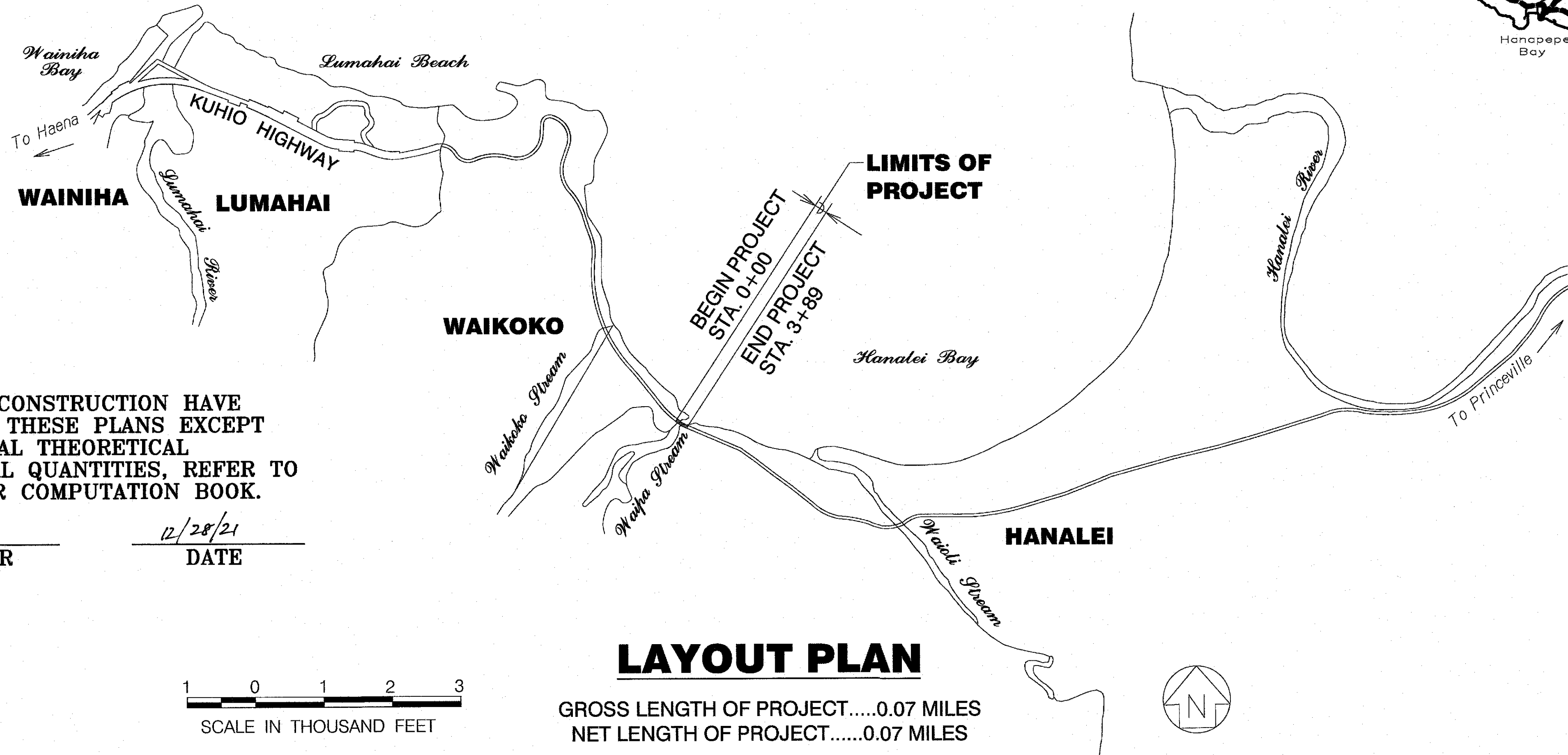
STATE OF HAWAII

DEPARTMENT OF TRANSPORTATION
HIGHWAYS DIVISION
HONOLULU, HAWAII

"AS-BUILT"
PLANS FOR

KUHIO HIGHWAY (ROUTE 560)
KAUAI EMERGENCY FLOOD REPAIR AND
CLEANUP AT VARIOUS LOCATIONS
APRIL 2018
IN THE VICINITY OF MILEPOST 3.9
F. A. P. NO. ER-19(007)
(WAIPA)

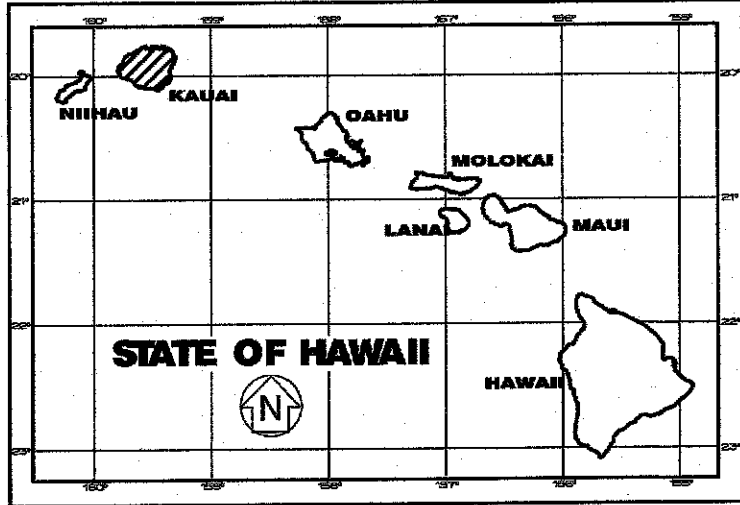
DISTRICT OF HANAIEI
ISLAND OF KAUAI




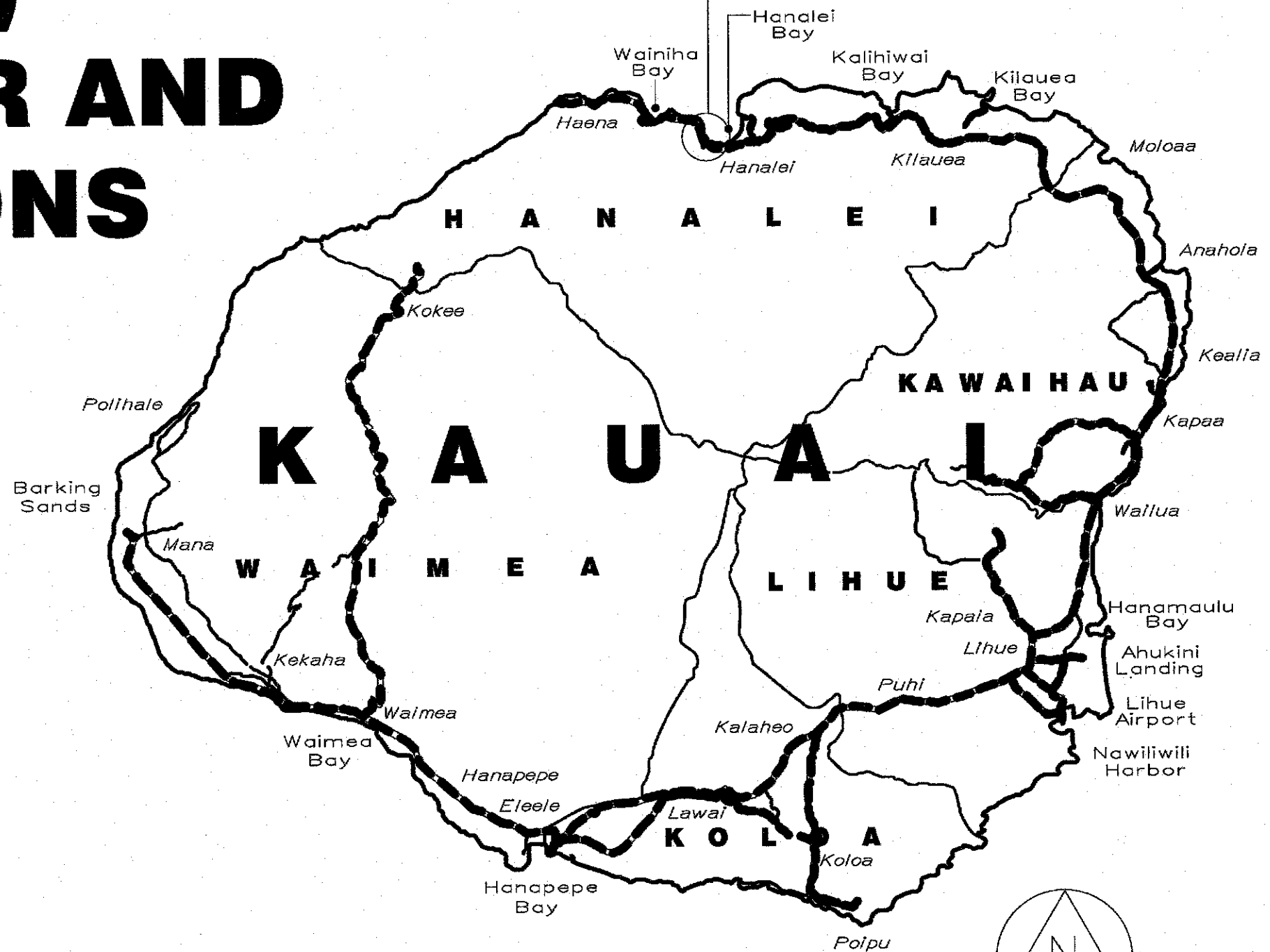
LAYOUT PLAN

GROSS LENGTH OF PROJECT.....0.07 MILES
NET LENGTH OF PROJECT.....0.07 MILES

FED. ROAD DIST. NO.	STATE	FEDERAL AID PROJ. NO.	FISCAL YEAR	SHEET NO.	TOTAL SHEETS
HAWAII	HAW.	ER-19(007)	2018	1	67



PROJECT LOCATION



4 0 4 8
SCALE IN MILES

MILE POST 3.88 TO MILE POST 3.95

LEGEND FOR AS-BUILT POSTINGS	
	Squiggly line for as-built deletion
	Double line for as-built deletion
Roadway	Text for as-built posting

TOTAL SHEET COUNT after "AS BUILT" postings.
78 Sheets.

DEPARTMENT OF TRANSPORTATION STATE OF HAWAII	
APPROVED:	
DIR. OF TRANSPORTATION	DATE