

DRAWING NAME: Z:\00 ONGOING\00 CB PROJECTS\18-008.2-W BRIDGES\AS-BUILT REVIEW CTE\3WB-S0000 TITLE SHT-WAIOLOI.DWG PLOT TIME: 03-25-21, 2:54 PM

INDEX TO DRAWINGS	
SHT. NO.	DESCRIPTION
1	TITLE SHEET
2	STANDARD PLANS SUMMARY
3	GENERAL NOTES & ABBREVIATIONS
4 - 6	GENERAL NOTES
7 - 9	WATER POLLUTION AND EROSION CONTROL NOTES
10	EROSION CONTROL DETAILS
11	WAIOLI STREAM BRIDGE TYPICAL SECTIONS
12	WAIOLI STREAM BRIDGE PLAN & PROFILE
13	WAIOLI STREAM BRIDGE ROADWAY PLAN
14	SIGNING AND PAVEMENT MARKINGS NOTES AND LEGEND
15	SPEED HUMP DETAIL AND MARKINGS
16	SIGNING AND PAVEMENT MARKING PLAN - WAIOLI
① 17 - 37	STRUCTURAL PLANS AND DETAILS
38 - 39	WAIOLI STREAM BRIDGE CROSS SECTIONS
② 40 - 43	WATERLINE PLAN, NOTES AND DETAILS

- ① 33 S-1
36 S-1 to 36 S-3;
37 S-1
- ② 42-43 N.I.C.
43 S-1

DESIGNED BY
KSF, INC.

MANAGED BY
HWY-K

241-3000
PHONE

SEPT. 2018
DATE

CHANGES MADE DURING CONSTRUCTION HAVE BEEN INCORPORATED ON THESE PLANS EXCEPT CHANGES IN THE ORIGINAL THEORETICAL QUANTITIES. FOR ACTUAL QUANTITIES, REFER TO PROJECT LEDGER AND/OR COMPUTATION BOOK.

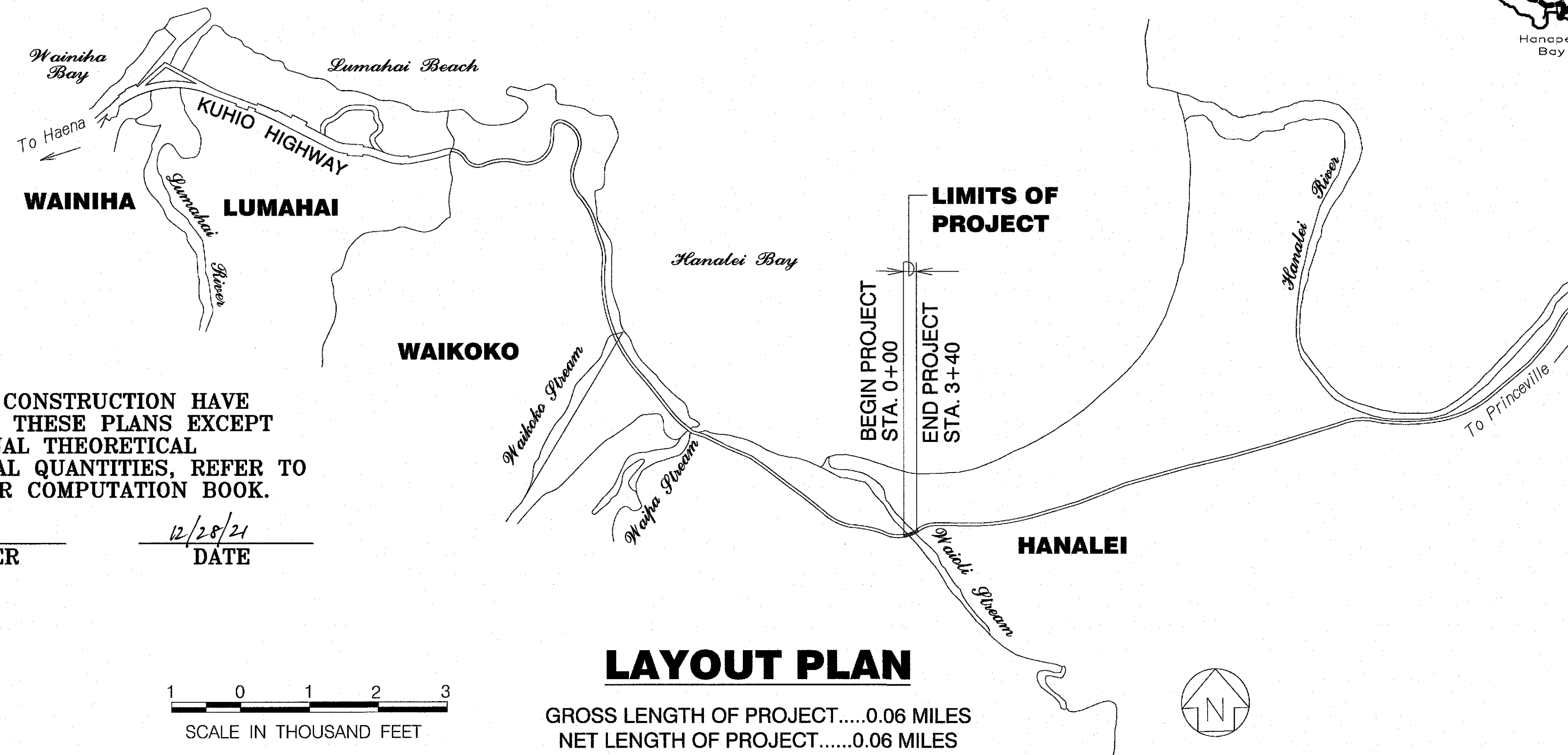
[Signature]
RESIDENT ENGINEER

12/28/21
DATE

1 0 1 2 3
SCALE IN THOUSAND FEET

GROSS LENGTH OF PROJECT.....0.06 MILES
NET LENGTH OF PROJECT.....0.06 MILES

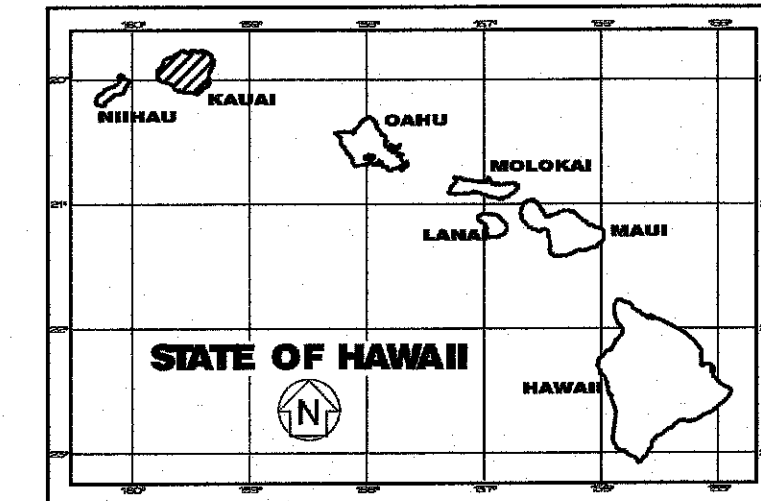
LAYOUT PLAN




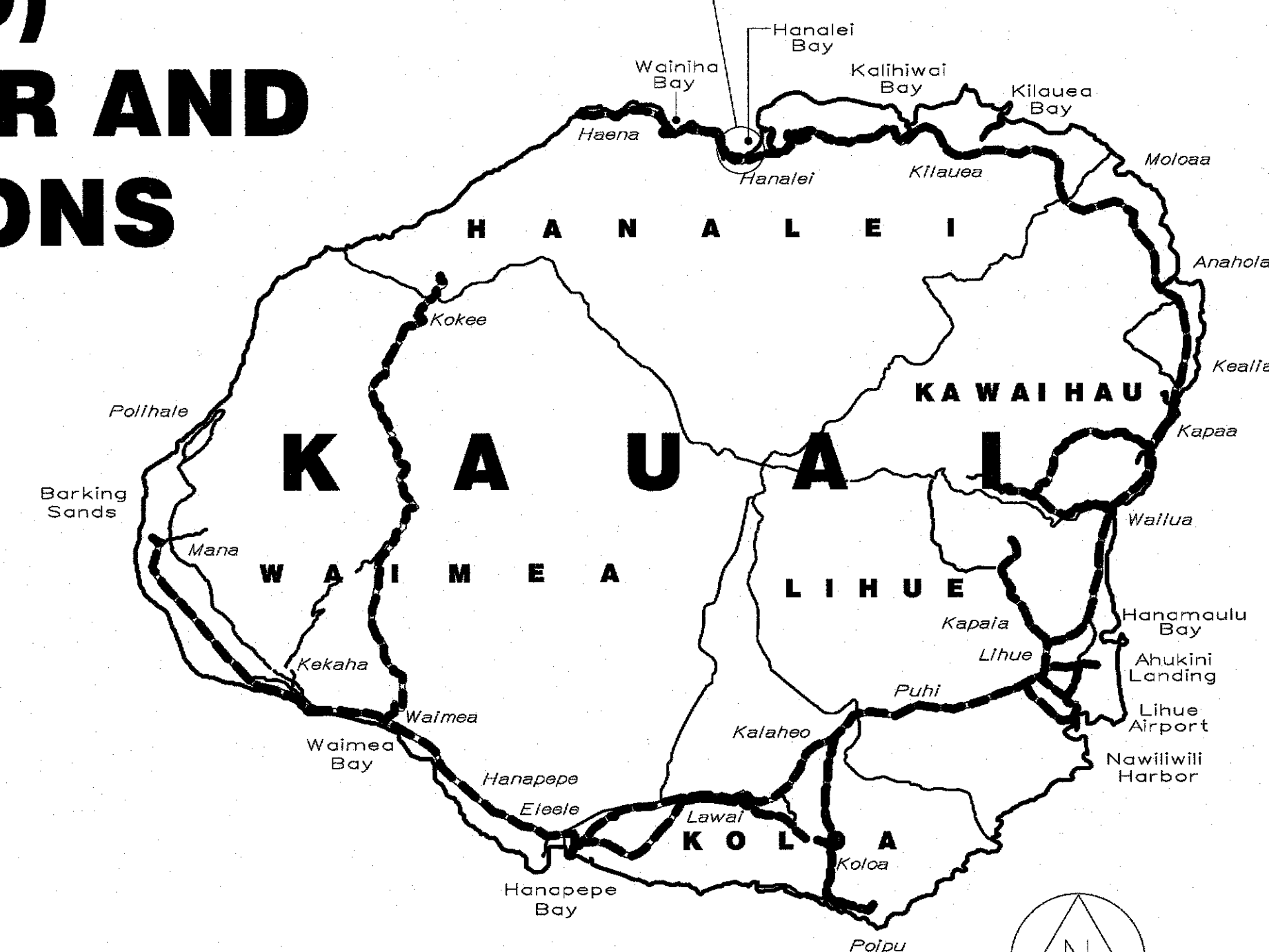
STATE OF HAWAII
DEPARTMENT OF TRANSPORTATION
HIGHWAYS DIVISION
HONOLULU, HAWAII
"AS-BUILT"
PLANS FOR
KUHIO HIGHWAY (ROUTE 560)
KAUAI EMERGENCY FLOOD REPAIR AND
CLEANUP AT VARIOUS LOCATIONS
APRIL 2018
IN THE VICINITY OF MILEPOST 3.4
F. A. P. NO. ER-19(007)
(WAIOLI)

DISTRICT OF HANAIEI
ISLAND OF KAUAI

FED. ROAD DIST. NO.	STATE	FEDERAL AID PROJ. NO.	FISCAL YEAR	SHEET NO.	TOTAL SHEETS
HAWAII	HAW.	ER-19(007)	2018	1	39



PROJECT LOCATION



4 0 4 8
SCALE IN MILES

MILE POST 3.36 TO MILE POST 3.42

LEGEND FOR AS-BUILT POSTINGS	
	Squiggly line for as-built deletion
	Double line for as-built deletion
Roadway	Text for as-built posting

TOTAL SHEET COUNT after "AS BUILT" postings.
47 Sheets.

DEPARTMENT OF TRANSPORTATION STATE OF HAWAII	
APPROVED:	
DIR. OF TRANSPORTATION	DATE

"AS-BUILT"