
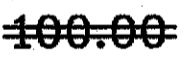


INDEX TO DRAWINGS	
SHT. NO.	DESCRIPTION
1	TITLE SHEET
2	STANDARD PLANS SUMMARY
3	GENERAL NOTES AND ABBREVIATIONS
4 - 6	GENERAL NOTES
7 - 9	WATER POLLUTION AND EROSION CONTROL NOTES
10	EROSION CONTROL DETAILS
11	WAIKOKO STREAM BRIDGE TYPICAL SECTIONS
12	WAIKOKO STREAM BRIDGE PLAN & PROFILE
① 13	WAIKOKO STREAM BRIDGE ROADWAY PLAN
14	SIGNING AND PAVEMENT MARKINGS NOTES AND LEGEND
15	SIGNING AND PAVEMENT MARKING DETAILS
16	SIGNING AND PAVEMENT MARKING PLAN - WAIKOKO
② 17 - 50	STRUCTURAL PLANS AND DETAILS
51	WAIKOKO STREAM BRIDGE CROSS SECTIONS
③ 52 - 56	WATERLINE PLAN, NOTES AND DETAILS

- ① 13 S-1
② 25 S-1
47 S-1 to 47 S-3
50 S-1 to 50 S-5
③ 56 S-1

LEGEND FOR AS-BUILT POSTINGS	
	Squiggly line for as-built deletion
	Double line for as-built deletion
Roadway	Text for as-built posting

CHANGES MADE DURING CONSTRUCTION HAVE BEEN INCORPORATED ON THESE PLANS EXCEPT CHANGES IN THE ORIGINAL THEORETICAL QUANTITIES. FOR ACTUAL QUANTITIES, REFER TO PROJECT LEDGER AND/OR COMPUTATION BOOK.


RESIDENT ENGINEER

12/28/21
DATE

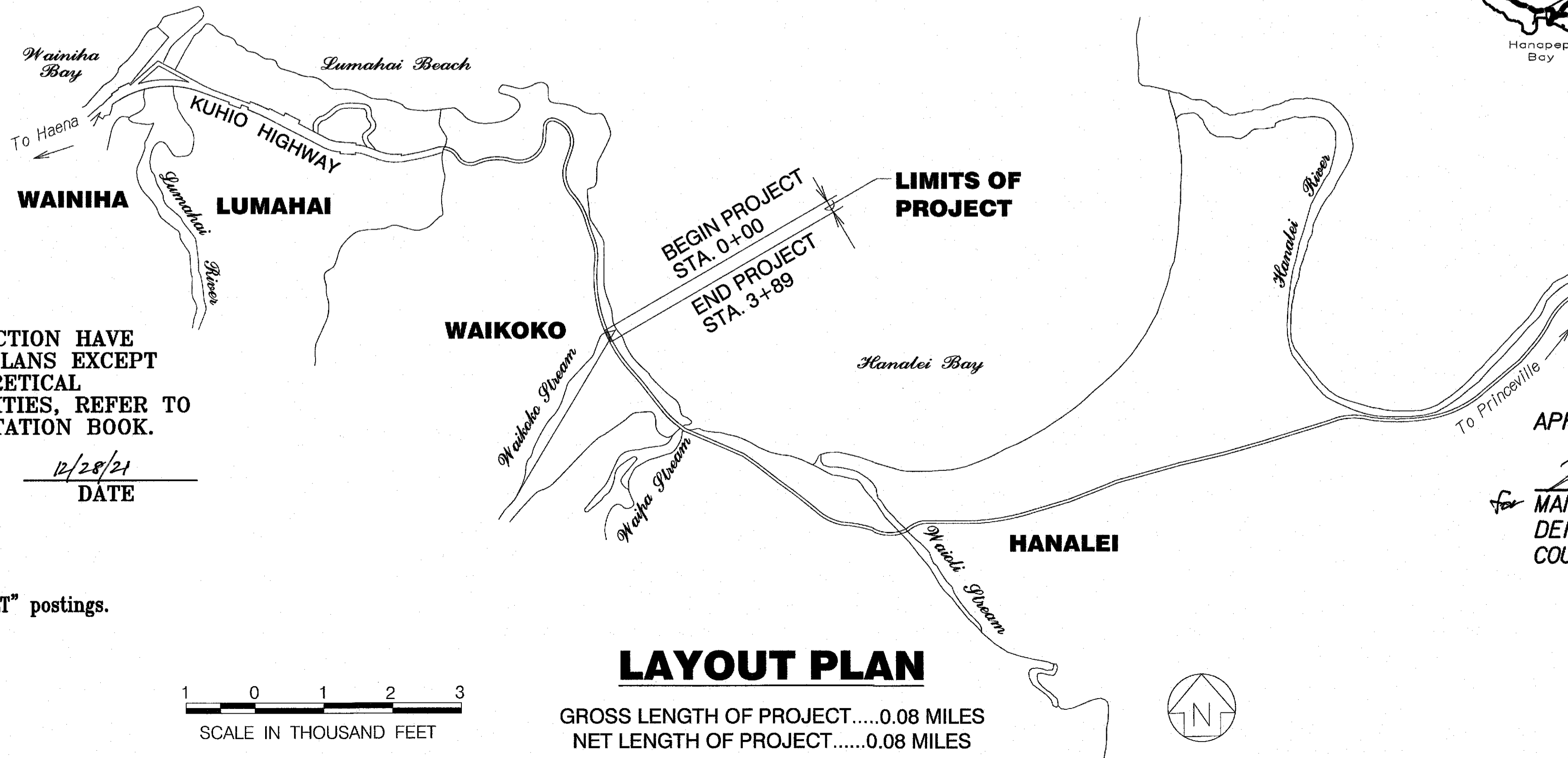
TOTAL SHEET COUNT after "AS BUILT" postings.
67 Sheets.

1 0 1 2 3
SCALE IN THOUSAND FEET

STATE OF HAWAII

DEPARTMENT OF TRANSPORTATION
HIGHWAYS DIVISION
HONOLULU, HAWAII
"AS-BUILT"
PLANS FOR
KUHIO HIGHWAY (ROUTE 560)
**KAUAI EMERGENCY FLOOD REPAIR AND
CLEANUP AT VARIOUS LOCATIONS**
APRIL 2018
IN THE VICINITY OF MILEPOST 4.2
F. A. P. NO. ER-19(007)
(WAIKOKO)

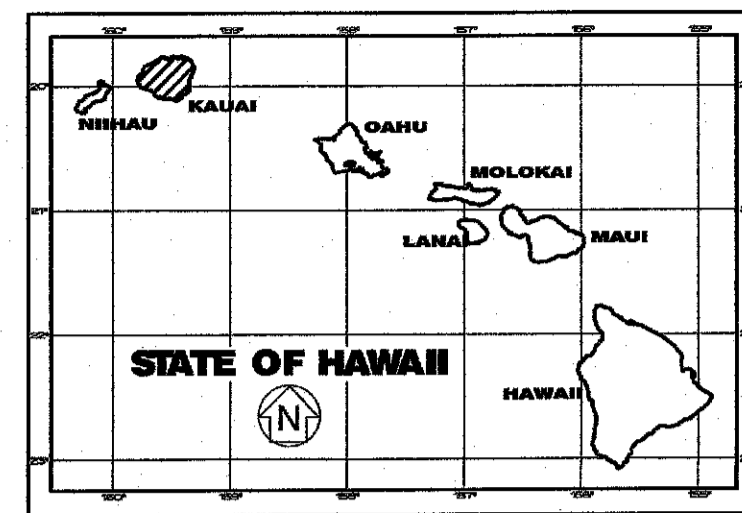

DISTRICT OF HANAIEI
ISLAND OF KAUAI



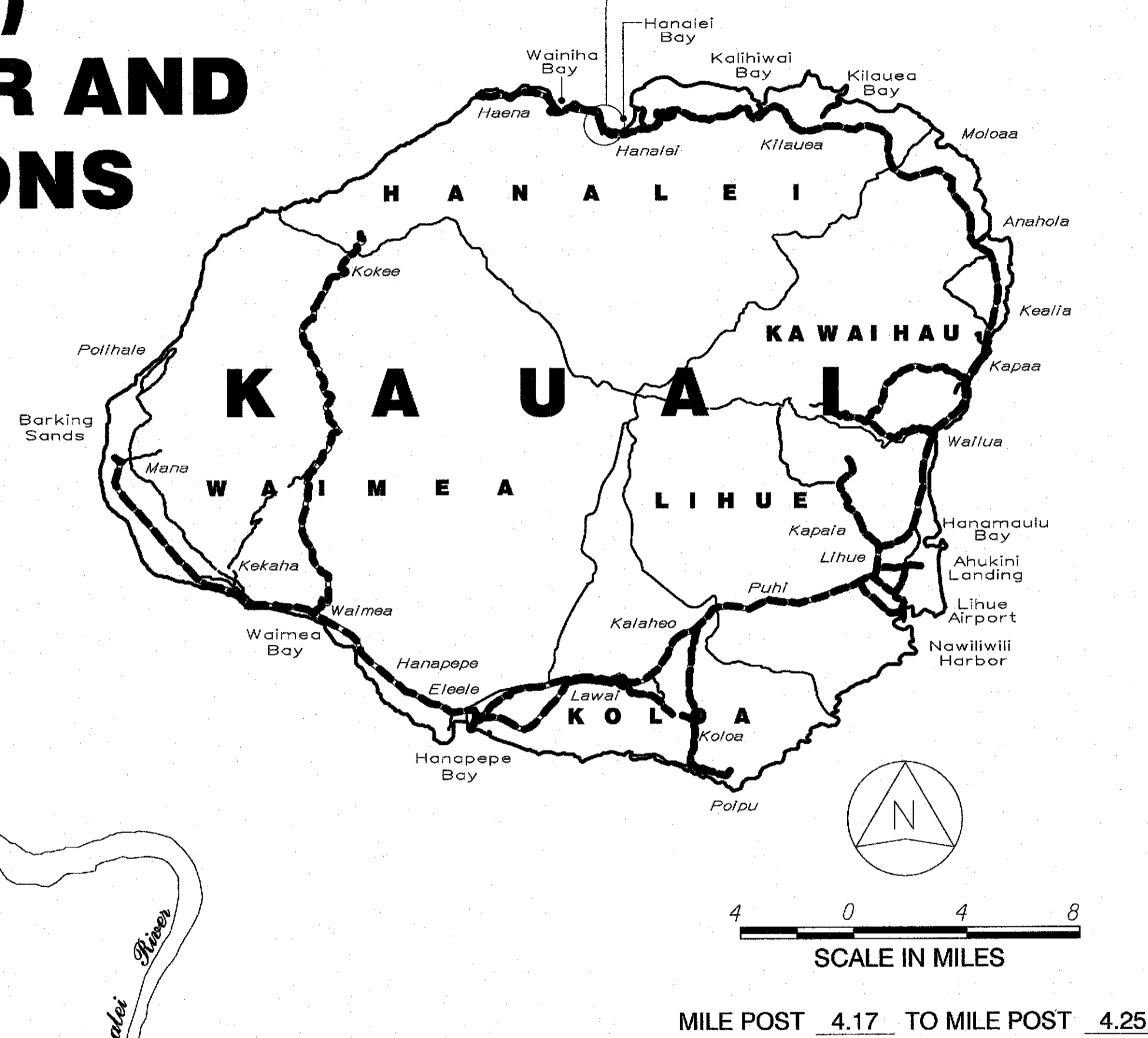
LAYOUT PLAN

GROSS LENGTH OF PROJECT.....0.08 MILES
NET LENGTH OF PROJECT.....0.08 MILES


FED. ROAD DIST. NO.	STATE	FEDERAL AID PROJ. NO.	FISCAL YEAR	SHEET NO.	TOTAL SHEETS
HAWAII	HAW.	ER-19(007)	2018	1	51



PROJECT LOCATION



APPROVED:


MANAGER AND CHIEF ENGINEER
DEPARTMENT OF WATER
COUNTY OF KAUAI

5/14/19
1/28/19
DATE

DEPARTMENT OF TRANSPORTATION STATE OF HAWAII	
APPROVED:	
DIR. OF TRANSPORTATION	1/29/19 DATE

"AS-BUILT"