
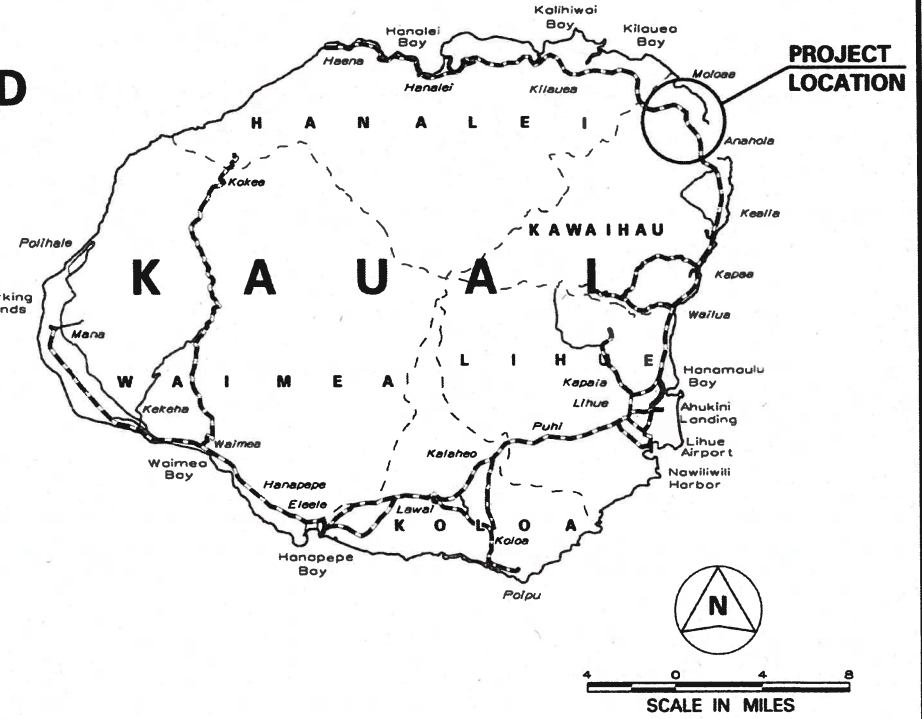
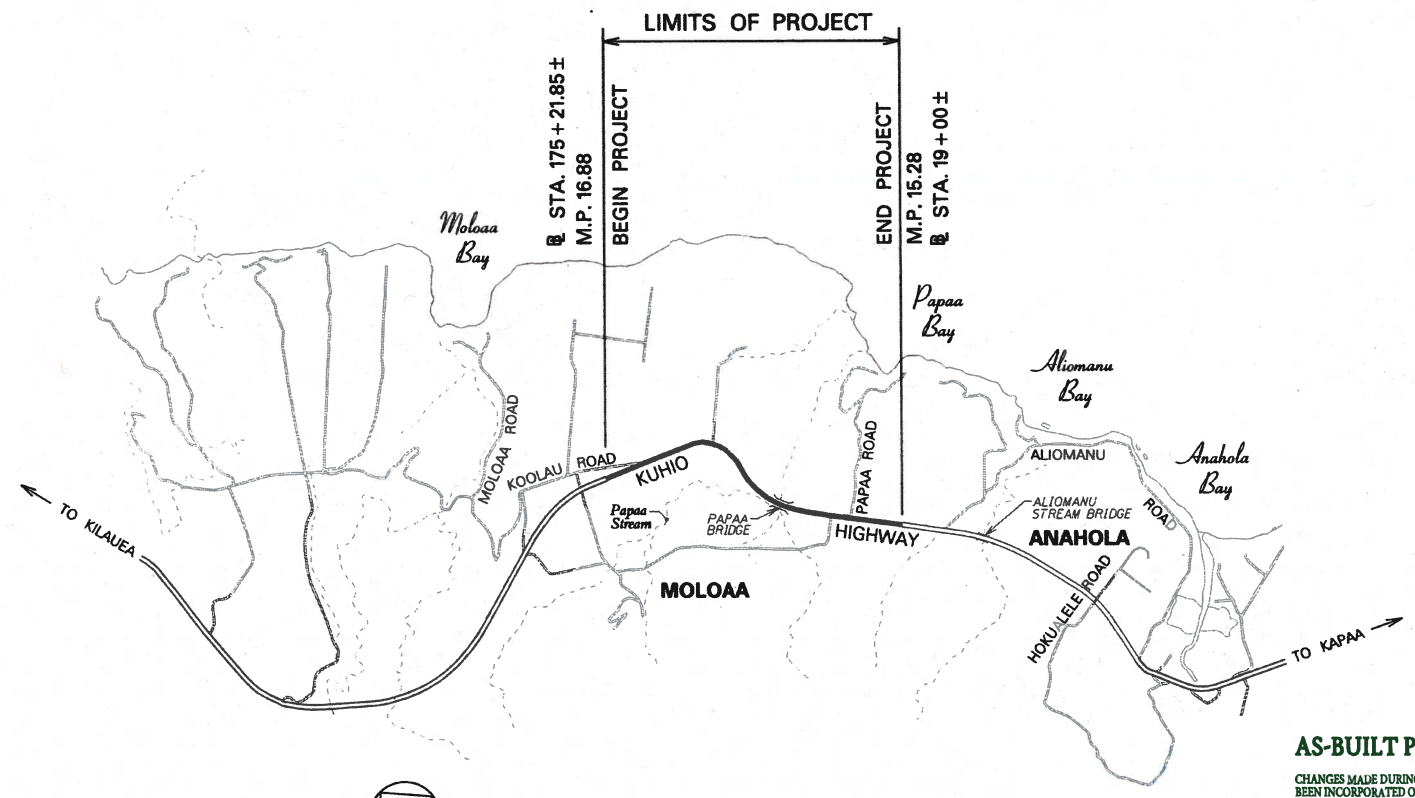
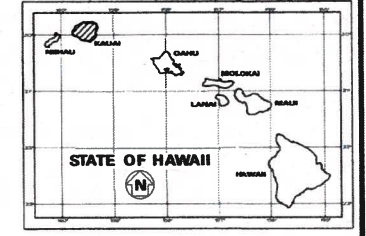


INDEX TO DRAWINGS	
SHEET NO.	DESCRIPTION
1	TITLE SHEET
2	STANDARD PLANS SUMMARY
3	GENERAL NOTES & LEGEND
4 - 6	WATER POLLUTION AND EROSION CONTROL NOTES
7 - 9	TYPICAL SECTIONS
10 - 14	ROADWAY PLANS
15	PAVEMENT MARKING, NOTES, LEGEND, AND SIGN DETAILS
16	CENTERLINE MILLED RUMBLE STRIP DETAIL
17 - 21	PAVEMENT MARKING AND TRAFFIC SIGNING PLAN
22	SIGN DETAILS
23	HIGH SPEED UNDIVIDED HIGHWAY WORK ZONE SIGNING PLAN, NOTES & DETAILS

STATE OF HAWAII  
DEPARTMENT OF TRANSPORTATION  
HIGHWAYS DIVISION  
HONOLULU, HAWAII  
PLANS FOR  
**KUHIO HIGHWAY RESURFACING**  
**KOOLAU ROAD (SOUTH) TO PAPAA ROAD**  
**PROJECT NO. 56C-01-17M**  
DISTRICT OF KAWAIHAU  
ISLAND OF KAUAI

FED. ROAD DIST. NO.	STATE	PROJ. NO.	FISCAL YEAR	SHEET NO.	TOTAL SHEETS
HAWAII	HAW.	56C-01-17M	2018	1	23



FEDERAL AID PROJECTS PREVIOUSLY CONSTRUCTED OR UNDER CONSTRUCTION

MILE POST 15.28 TO MILE POST 16.88

**AS-BUILT DRAWINGS**

This certifies that the dimensions and details on these sheets reflect the dimensions and details, and specifications as constructed in the field.

Certified By:	Jordan Ching Grace Pacific LLC
Contractor's Name and Company (printed)	
Signature:	<i>Jordan Ching</i> Date: 02/17/2021
Prepared By:	Jordan Ching Grace Pacific LLC
Engineer's Name and Company (printed)	
Signature:	<i>Jordan Ching</i> Date: 02/17/2021
Approved By:	Date:


**AS-BUILT PLAN**

CHANGES MADE DURING CONSTRUCTION HAVE BEEN INCORPORATED ON THESE PLANS EXCEPT CHANGES IN THE ORIGINAL THEORETICAL QUANTITIES. FOR ACTUAL QUANTITIES, REFER TO PROJECT LEDGER AND / OR COMPUTATION BOOK.

*[Signature]*  
HWY-K PROJECT ENGINEER  
Feb 18, 2021  
DATE

**LAYOUT PLAN**

GROSS LENGTH OF PROJECT.....1.60 MILE  
NET LENGTH OF PROJECT.....1.60 MILE



HWY-K DESIGNED BY  
 HWY-KE MANAGED BY  
 241-3000 PHONE  
 SEPT. 2017 DATE