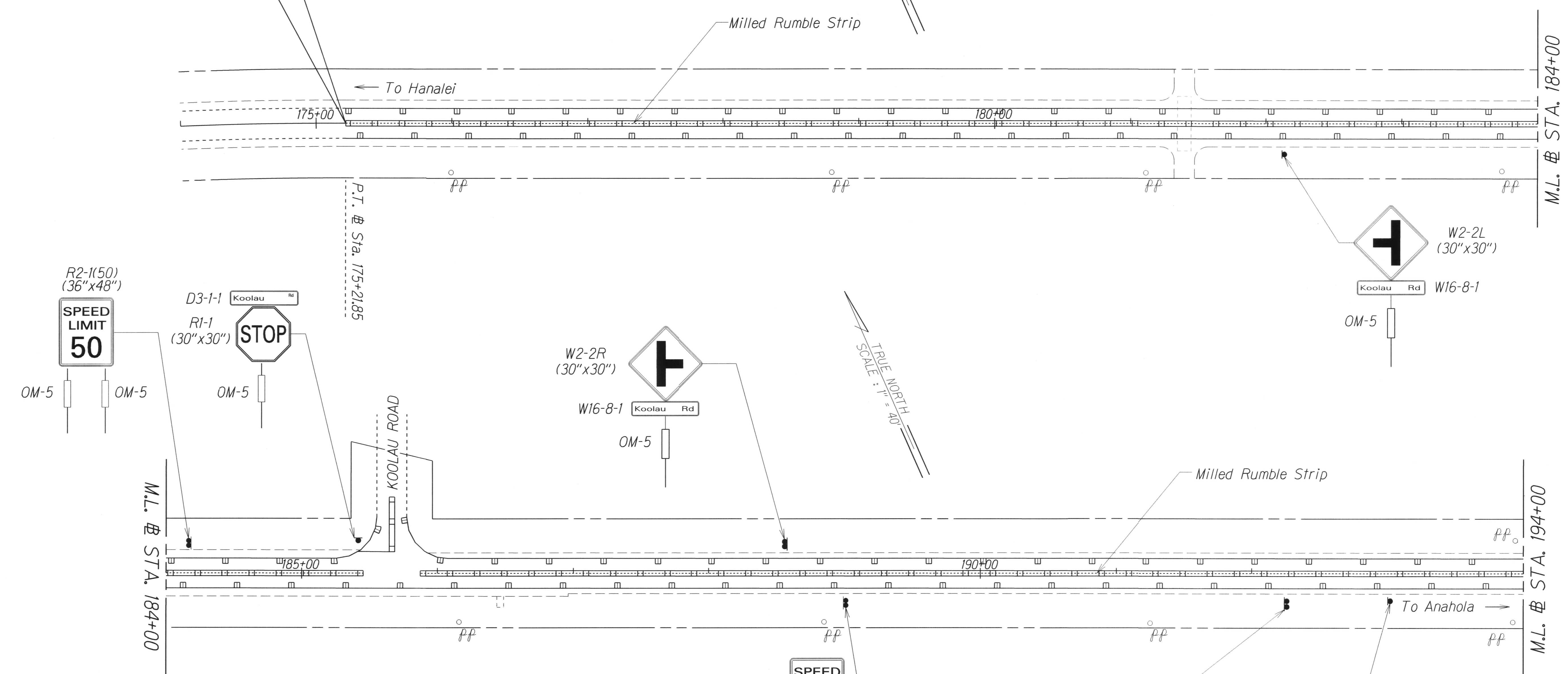


FED. ROAD DIST. NO.	STATE	PROJ. NO.	FISCAL YEAR	SHEET NO.	TOTAL SHEETS
HAWAII	HAW.	56C-01-17M	2018	17	23

BEGIN PROJECT  
Project No. 56C-01-17M  
# Sta. 175+21.75±

TRUE NORTH  
SCALE: 1" = 40'



DATE	_____
SURVEY PLOTTED BY	_____
DRAWN BY	_____
TRACED BY	_____
DESIGNED BY	_____
CHECKED BY	_____
NOTE BOOK	_____
NO. _____	_____

Note:  
Object marker (OM-5) shall be "Vis-Z-Shield" by ZUMAR or approved equal. Refer to Plan Sheet. No. 18 for details.

Remove Exist.  
W1-2R with Post  
(30"x30")

STATE OF HAWAII  
DEPARTMENT OF TRANSPORTATION  
HIGHWAYS DIVISION

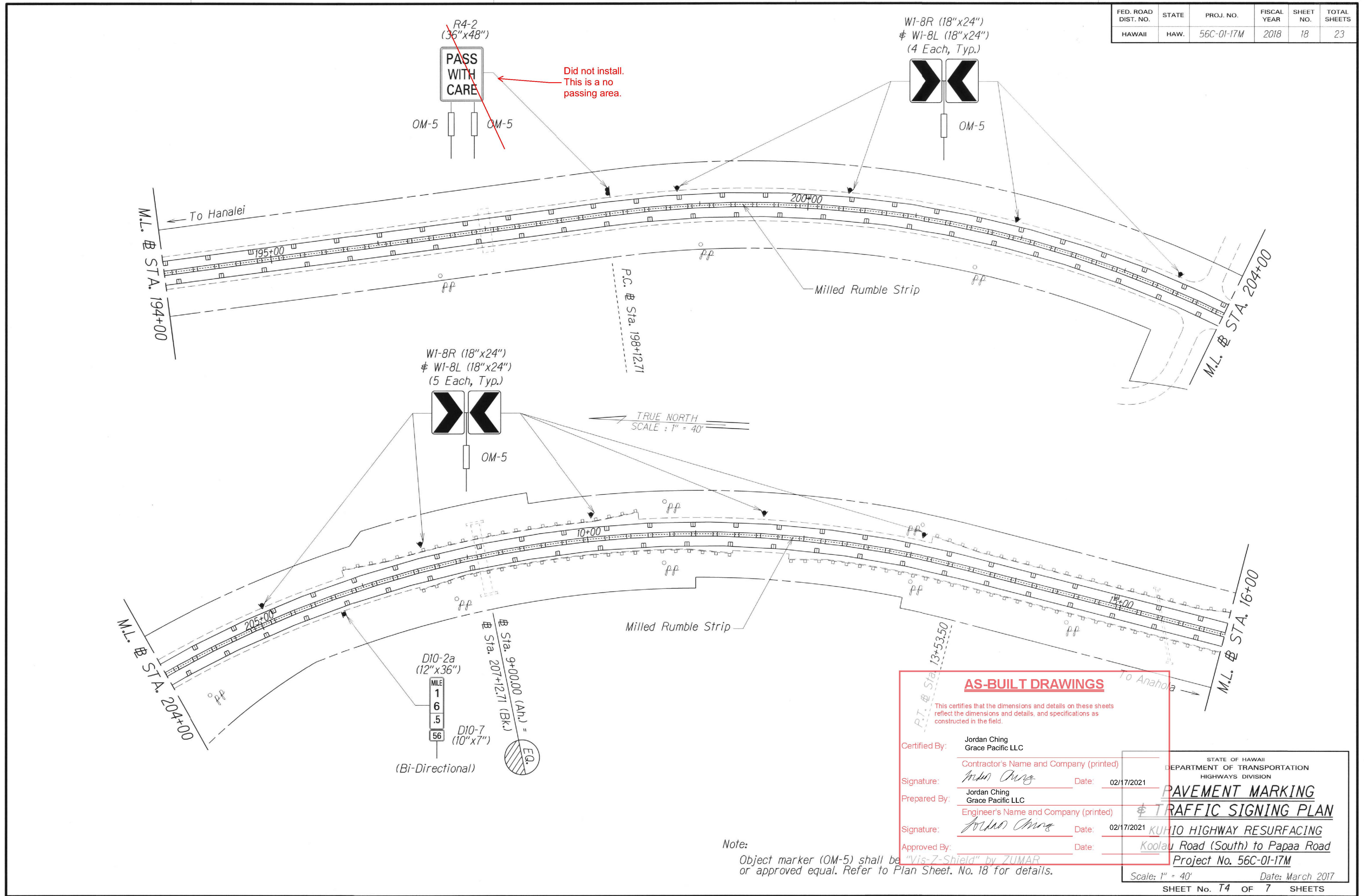
**PAVEMENT MARKING**  
**# TRAFFIC SIGNING PLAN**

KUHIO HIGHWAY RESURFACING  
Koolau Road (South) to Papaa Road  
Project No. 56C-01-17M

Scale: 1" = 40' Date: March 2017

SHEET No. T3 OF 7 SHEETS

FED. ROAD DIST. NO.	STATE	PROJ. NO.	FISCAL YEAR	SHEET NO.	TOTAL SHEETS
HAWAII	HAW.	56C-01-17M	2018	18	23



ORIGINAL PLAN	DATE
DRAWN BY	
TRACED BY	
NOTE BOOK	
QUANTITIES BY	
CHECKED BY	

**AS-BUILT DRAWINGS**

This certifies that the dimensions and details on these sheets reflect the dimensions and details, and specifications as constructed in the field.

Certified By: Jordan Ching  
Grace Pacific LLC  
Contractor's Name and Company (printed)

Signature: Jordan Ching Date: 02/17/2021

Prepared By: Jordan Ching  
Grace Pacific LLC  
Engineer's Name and Company (printed)

Signature: Jordan Ching Date: 02/17/2021

Approved By: \_\_\_\_\_ Date: \_\_\_\_\_

STATE OF HAWAII  
DEPARTMENT OF TRANSPORTATION  
HIGHWAYS DIVISION

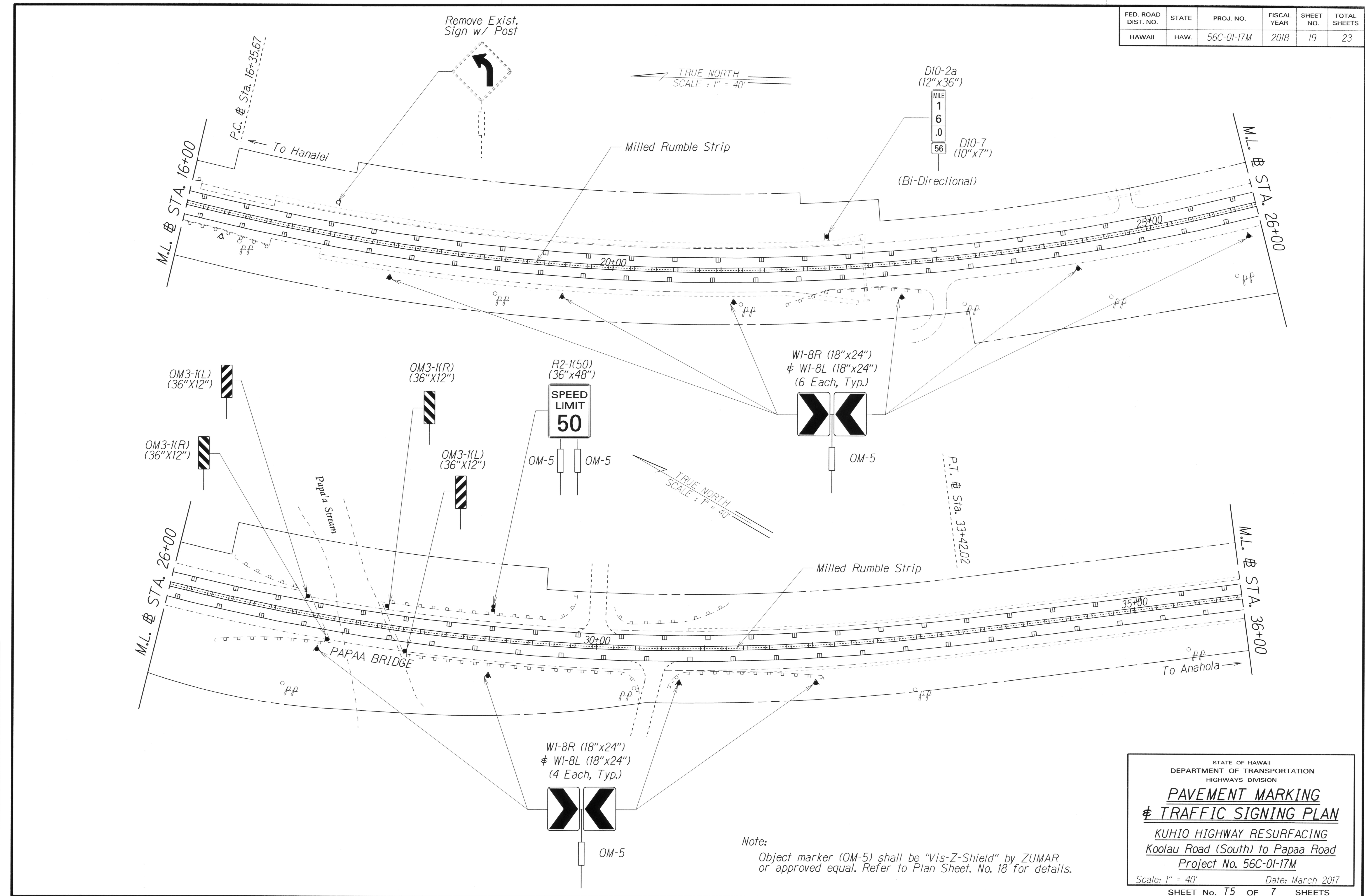
**PAVEMENT MARKING**  
**TRAFFIC SIGNING PLAN**

**KUHIO HIGHWAY RESURFACING**  
Koolau Road (South) to Papaa Road  
Project No. 56C-01-17M

Scale: 1" = 40' Date: March 2017  
SHEET No. T4 OF 7 SHEETS

Note:  
Object marker (OM-5) shall be "Vis-Z-Shield" by ZUMAR or approved equal. Refer to Plan Sheet No. 18 for details.

FED. ROAD DIST. NO.	STATE	PROJ. NO.	FISCAL YEAR	SHEET NO.	TOTAL SHEETS
HAWAII	HAW.	56C-01-17M	2018	19	23



ORIGINAL PLAN	SURVEY PLOTTED BY	DATE
NOTE BOOK	DRAWN BY	
	DESIGNED BY	
	QUANTITIES BY	
	CHECKED BY	

Note:  
Object marker (OM-5) shall be "Vis-Z-Shield" by ZUMAR or approved equal. Refer to Plan Sheet No. 18 for details.

STATE OF HAWAII  
DEPARTMENT OF TRANSPORTATION  
HIGHWAYS DIVISION

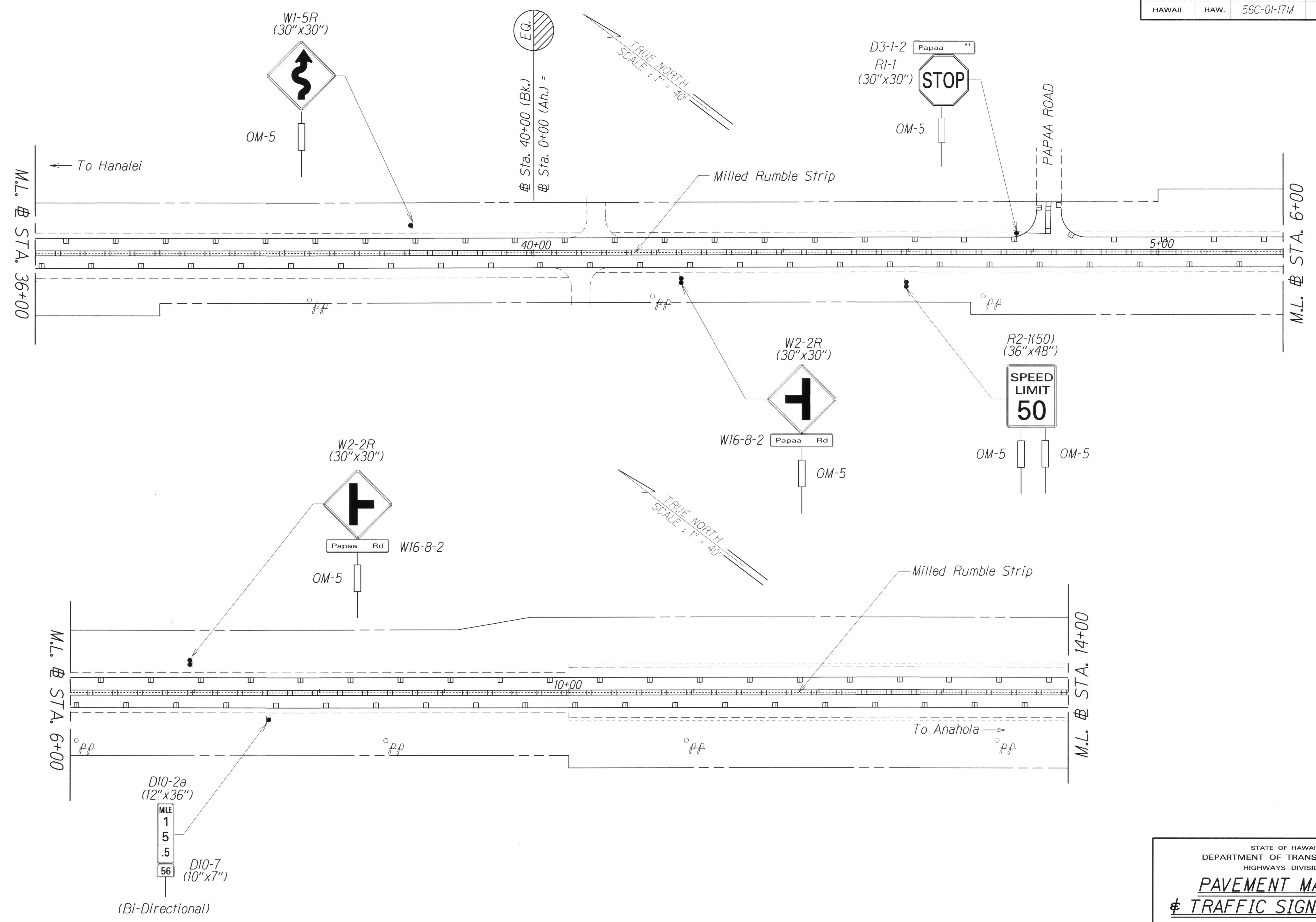
**PAVEMENT MARKING  
& TRAFFIC SIGNING PLAN**

KUHIO HIGHWAY RESURFACING  
Koolau Road (South) to Papaa Road  
Project No. 56C-01-17M

Scale: 1" = 40'      Date: March 2017

SHEET No. 19 OF 23 SHEETS

FED. ROAD DIST. NO.	STATE	PROJ. NO.	FISCAL YEAR	SHEET NO.	TOTAL SHEETS
HAWAII	HAW.	56C-01-17M	2018	20	23



ORIGINAL PLAN	SURVEY PLOTTED BY	DATE
NOTE BOOK	DRAWN BY	
	DESIGNED BY	
	CHECKED BY	

Note:  
Object marker (OM-5) shall be "Vis-Z-Shield" by ZUMAR or approved equal. Refer to Plan Sheet, No. 18 for details.

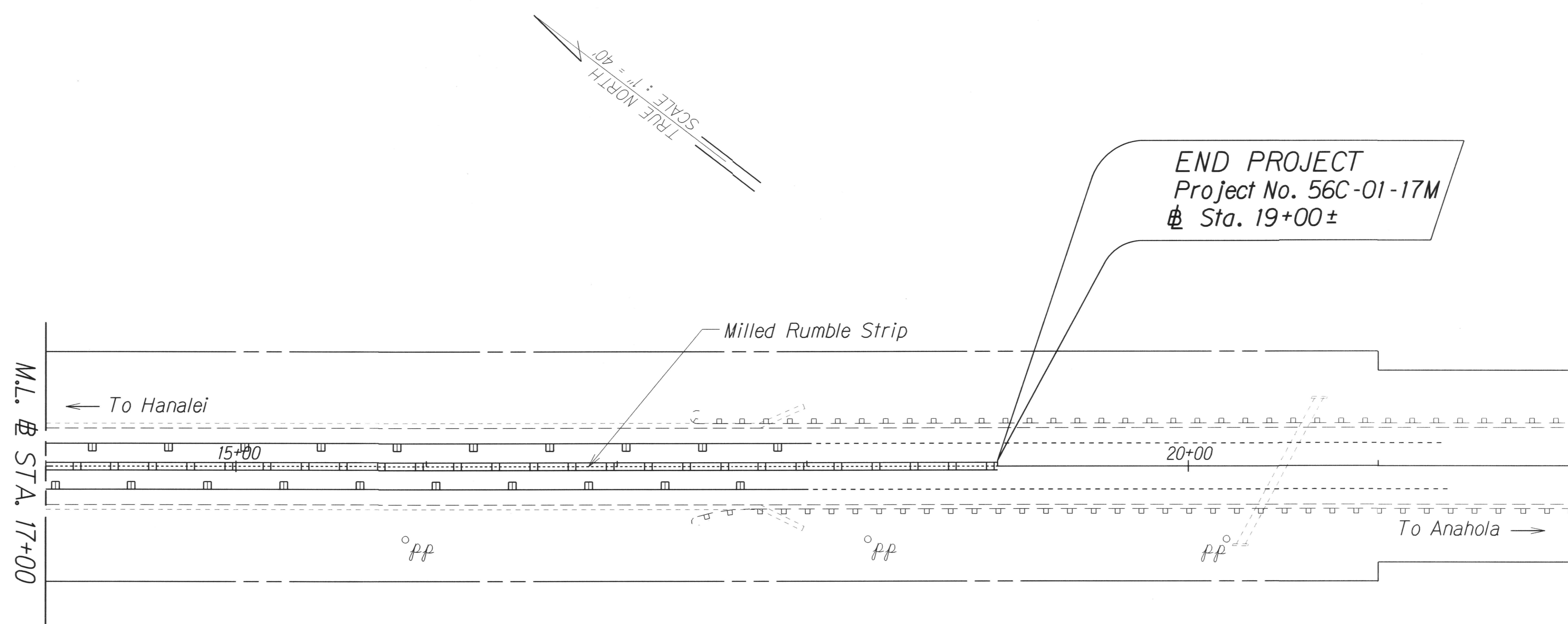
STATE OF HAWAII  
DEPARTMENT OF TRANSPORTATION  
HIGHWAYS DIVISION

**PAVEMENT MARKING**  
**TRAFFIC SIGNING PLAN**

KUHIO HIGHWAY RESURFACING  
Koolau Road (South) to Papaa Road  
Project No. 56C-01-17M

Scale: 1" = 40'      Date: March 2017  
SHEET No. T6 OF 7 SHEETS

FED. ROAD DIST. NO.	STATE	PROJ. NO.	FISCAL YEAR	SHEET NO.	TOTAL SHEETS
HAWAII	HAW.	56C-01-17M	2018	21	23



ORIGINAL SURVEY PLOTTED BY	DATE
PLAN	
DRAWN BY	
TRACED BY	
DESIGNED BY	
CHECKED BY	
NOTE BOOK	
FILE NO.	
NO.	

Note:  
Object marker (OM-5) shall be "Vis-Z-Shield" by ZUMAR, or approved equal. Refer to Plan Sheet, No. 18 for details.

STATE OF HAWAII  
DEPARTMENT OF TRANSPORTATION  
HIGHWAYS DIVISION

**PAVEMENT MARKING**  
**# TRAFFIC SIGNING PLAN**

KUHIO HIGHWAY RESURFACING  
Koolau Road (South) to Papaa Road  
Project No. 56C-01-17M

Scale: 1" = 40'      Date: March 2017

SHEET No. 17 OF 7 SHEETS