

INDEX TO DRAWINGS	
SHEET NO.	DESCRIPTION
1	TITLE SHEET
2	STANDARD PLANS SUMMARY
3	GENERAL NOTES & LEGEND
4 - 6	WATER POLLUTION AND EROSION CONTROL NOTES
7	MISCELLANEOUS DETAIL
8	PAVEMENT MARKING, NOTES, LEGEND, AND SIGN DETAILS
9	CENTERLINE MILLED RUMBLE STRIP DETAIL
10 - 25	PAVEMENT MARKING AND TRAFFIC SIGNING PLAN
26	STREET NAME SIGN DETAIL
27	SUPPLEMENTAL PLATE SIGN DETAIL
28	DESTINATION SIGN DETAIL
29	HIGH SPEED UNDIVIDED HIGHWAY WORK ZONE SIGNING PLAN, NOTES & DETAILS

STATE OF HAWAII

DEPARTMENT OF TRANSPORTATION

HIGHWAYS DIVISION

HONOLULU, HAWAII

"AS-BUILT" PLANS FOR

KUHIO HIGHWAY SAFETY IMPROVEMENTS

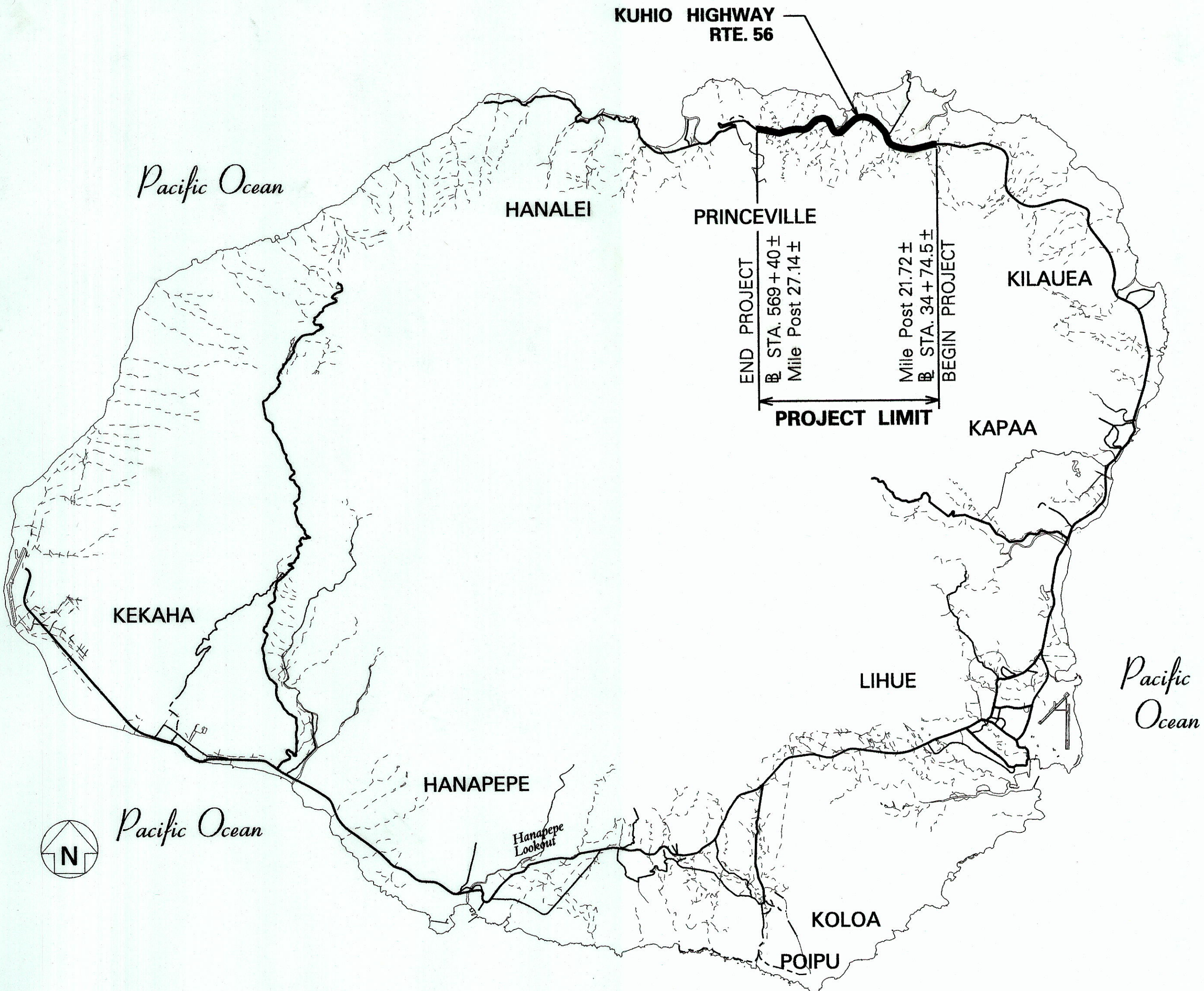
WAILAPA ROAD TO KAPAKA STREET

MILE POST 21.72 TO MILE POST 27.32

FEDERAL-AID PROJECT NO. HSIP-056-1(060)

DISTRICT OF HANAIEI

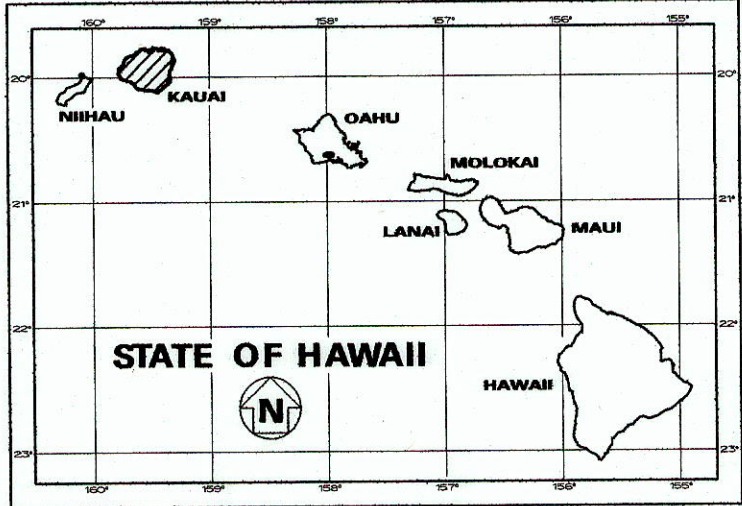
ISLAND OF KAUAI




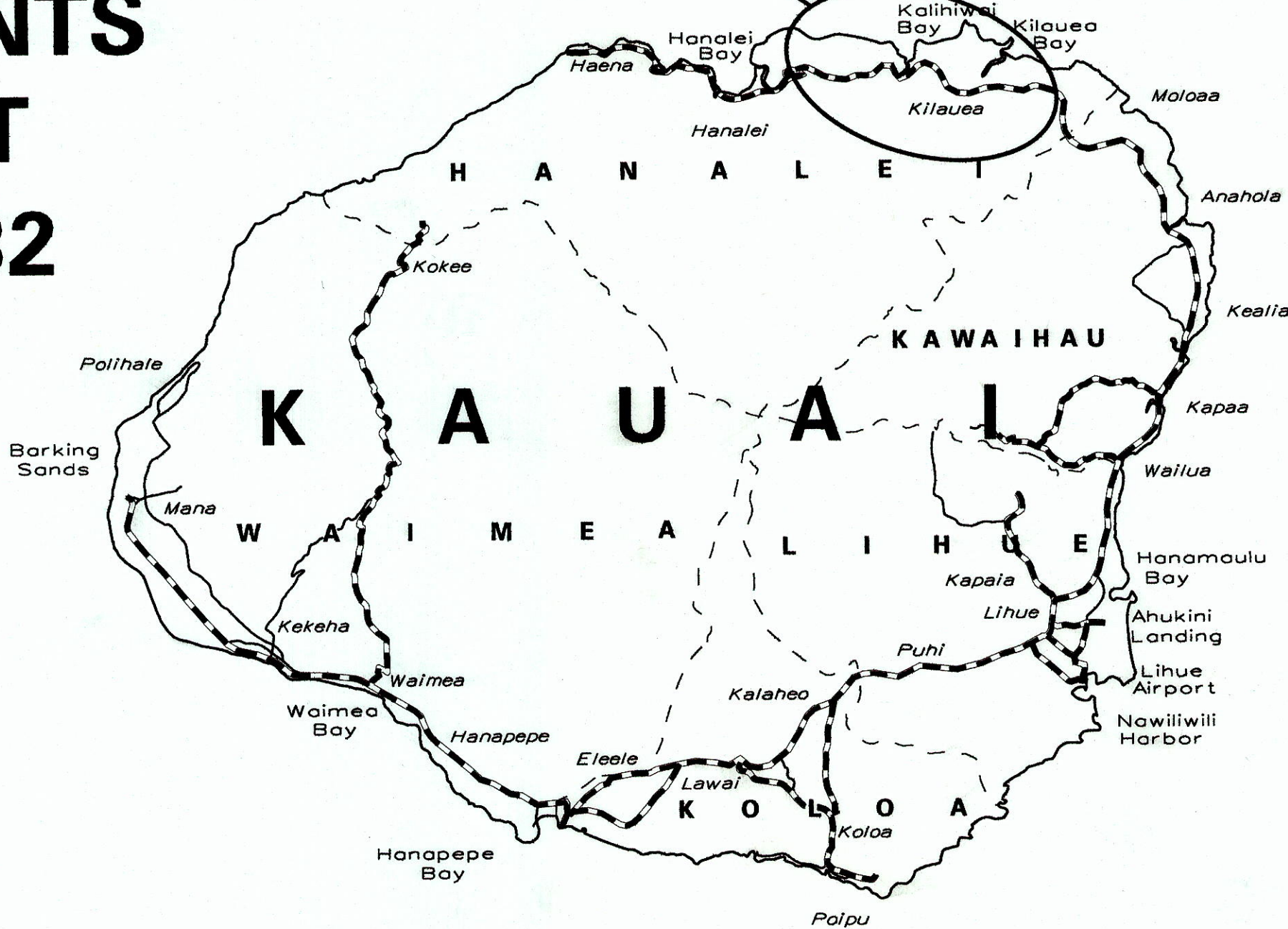
LAYOUT PLAN

NOT TO SCALE

FED. ROAD DIST. NO.	STATE	FED-AID PROJ. NO.	FISCAL YEAR	SHEET NO.	TOTAL SHEETS
HAWAII	HAW.	HSIP-056-1(060)	2017	1	29



PROJECT LOCATION



SCALE IN MILES

FEDERAL AID PROJECTS PREVIOUSLY CONSTRUCTED OR UNDER CONSTRUCTION

MILE POST 21.72 TO MILE POST 27.32

KUHIO HIGHWAY (Route 56)			
SECTION	MP 19.87 to MP 23.36	MP 23.6 to MP 25.46	MP 25.46 to MP 28.12
	Koolau Road to Kolo Road	Kolo Road to Kalihiwai Road	Kalihiwai Road to Rte Markers 56 & 560
2016	13,700	15,000	14,600
2026	17,100	18,900	18,000
2026	1,540	1,700	1,620
Design K	9.0	9.0	9.0
Design D	60/40	60/40	55/45
Design T	2.0	2.5	2.5
T24	2.5	2.5	2.5

CHANGES MADE DURING CONSTRUCTION HAVE BEEN INCORPORATED ON THESE PLANS EXCEPT CHANGES IN THE ORIGINAL THEORETICAL QUANTITIES. FOR ACTUAL QUANTITIES, REFER TO PROJECT LEDGER AND/OR COMPUTATION BOOK.

3/3/21

DATE

DEPARTMENT OF TRANSPORTATION

STATE OF HAWAII

APPROVED:

7/19/17

DATE

DESIGNED BY

MANAGED BY

PHONE

DATE