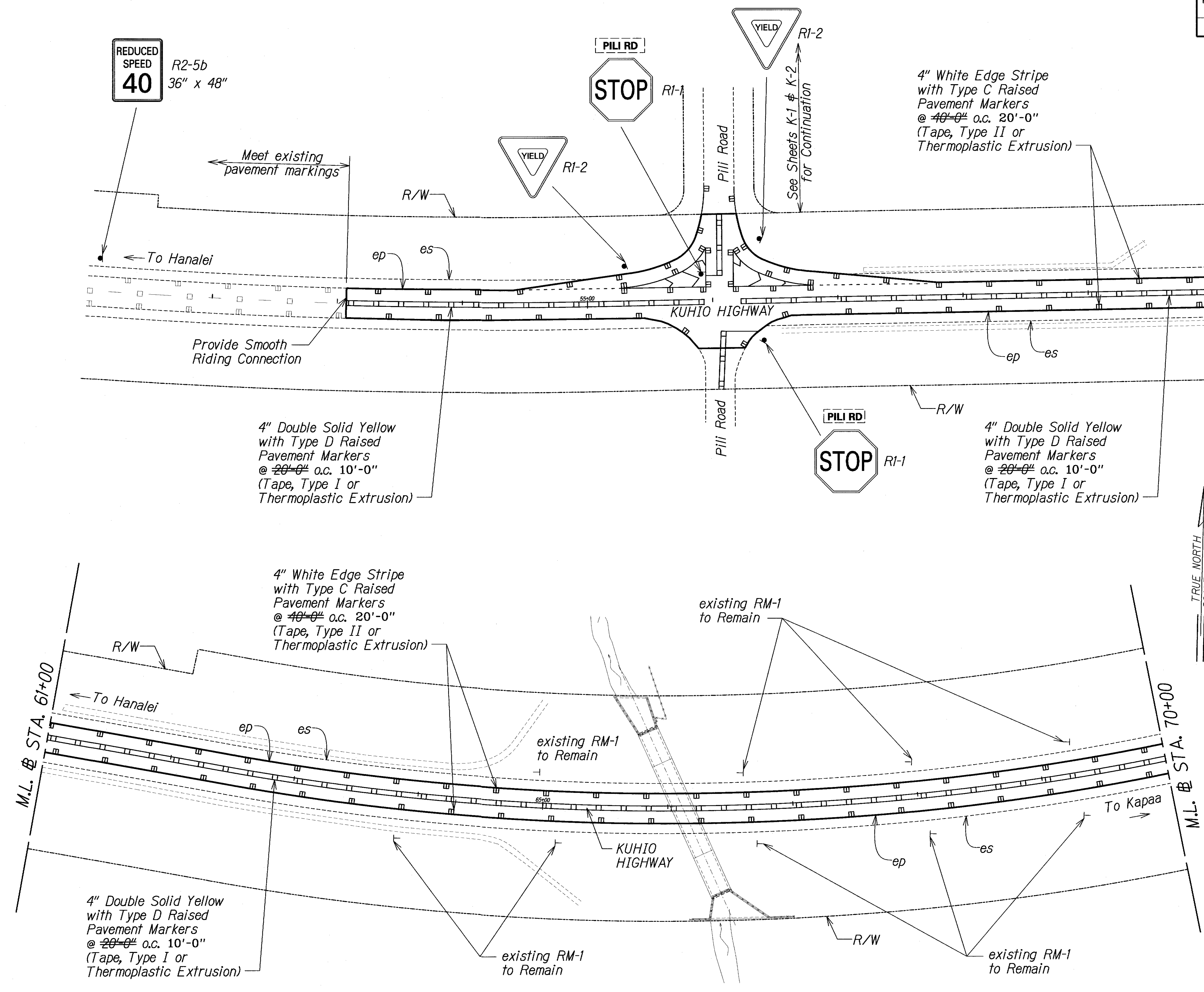


FED. ROAD DIST. NO.	STATE	FEDERAL AID PROJ. NO.	FISCAL YEAR	SHEET NO.	TOTAL SHEETS
HAWAII	HAW.	ER-16(001)	2012	9	29



LEGEND FOR AS-BUILT POSTINGS

	Squiggly line for as-built deletion
	Double line for as-built deletion
Roadway	Text for as-built posting

LEGEND:

	2" AC Overlay Mix IV
--	----------------------

STATE OF HAWAII
DEPARTMENT OF TRANSPORTATION
HIGHWAYS DIVISION

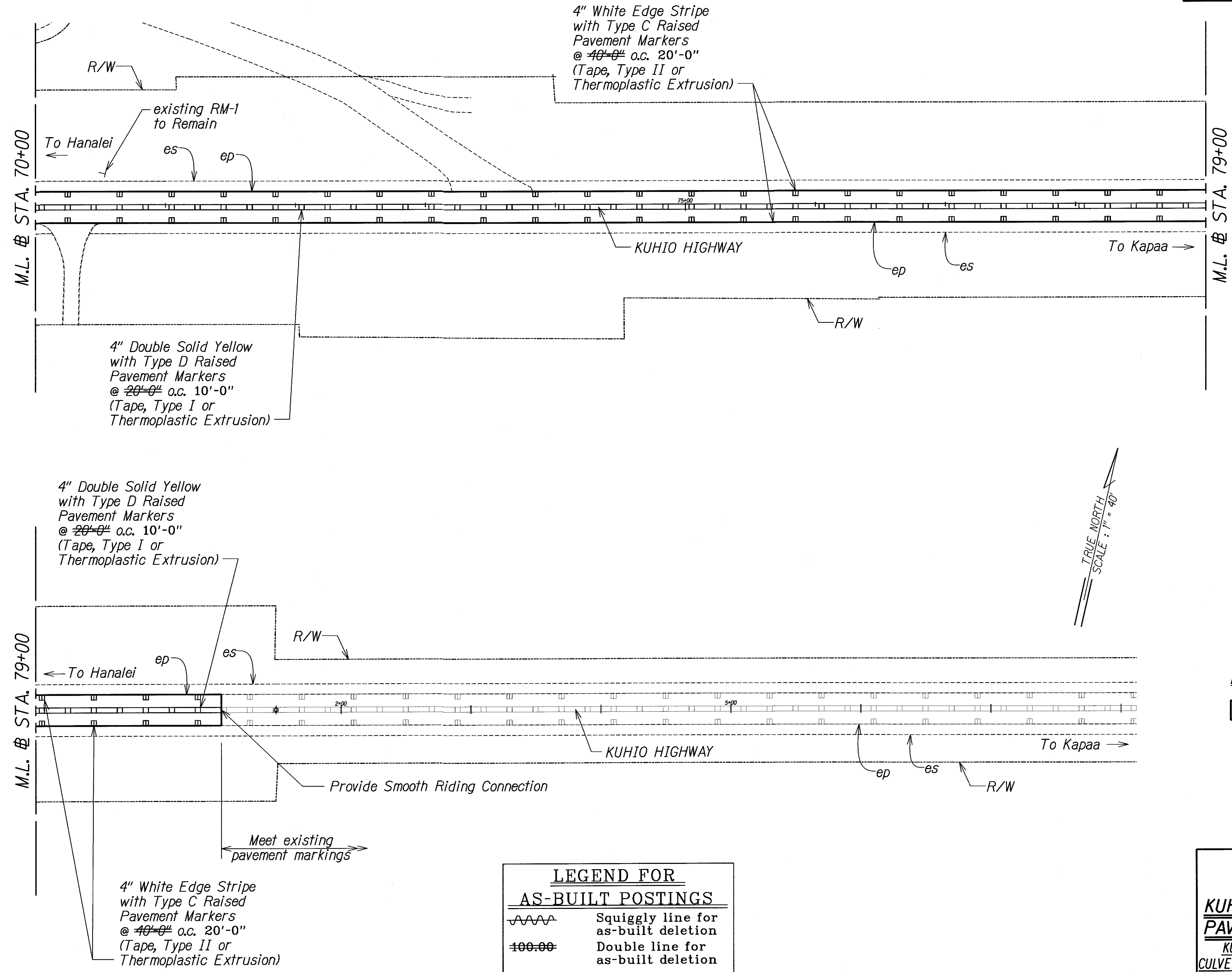
KUHIO HIGHWAY SIGNING AND PAVEMENT MARKING PLAN - 1

KUHIO HIGHWAY (ROUTE 56) EMERGENCY CULVERT REPLACEMENT IN KILAUEA AT M.P. 22.5
Project No. ER-16(001)
Scale: 1"=40' Date: May 23, 2012

DESIGNED BY	DATE
TRACED BY	
DESIGNED BY	
QUANTITIES BY	
CHECKED BY	
ORIGINAL PLAN	
NOTE BOOK	
N.	

"AS-BUILT"

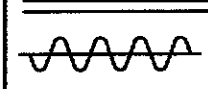
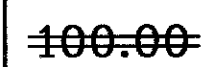
FED. ROAD DIST. NO.	STATE	FEDERAL AID PROJ. NO.	FISCAL YEAR	SHEET NO.	TOTAL SHEETS
HAWAII	HAW.	ER-16(001)	2012	10	29



TRUE NORTH
SCALE: 1" = 40'

TRUE NORTH
SCALE: 1" = 40'

LEGEND:
 2" AC Overlay Mix IV

LEGEND FOR AS-BUILT POSTINGS	
	Squiggly line for as-built deletion
	Double line for as-built deletion
Roadway	Text for as-built posting

STATE OF HAWAII
DEPARTMENT OF TRANSPORTATION
HIGHWAYS DIVISION

KUHIO HIGHWAY SIGNING AND PAVEMENT MARKING PLAN - 2

KUHIO HIGHWAY (ROUTE 56) EMERGENCY CULVERT REPLACEMENT IN KILAUEA AT M.P. 22.5
Project No. ER-16(001)
Scale: 1"=40' Date: May 23, 2012

SHEET No. C-9 OF 9 SHEETS

ORIGINAL PLAN	DATE
DESIGNED BY	
TRACED BY	
NOTED BY	
QUANTITIES BY	
CHECKED BY	

"AS-BUILT"