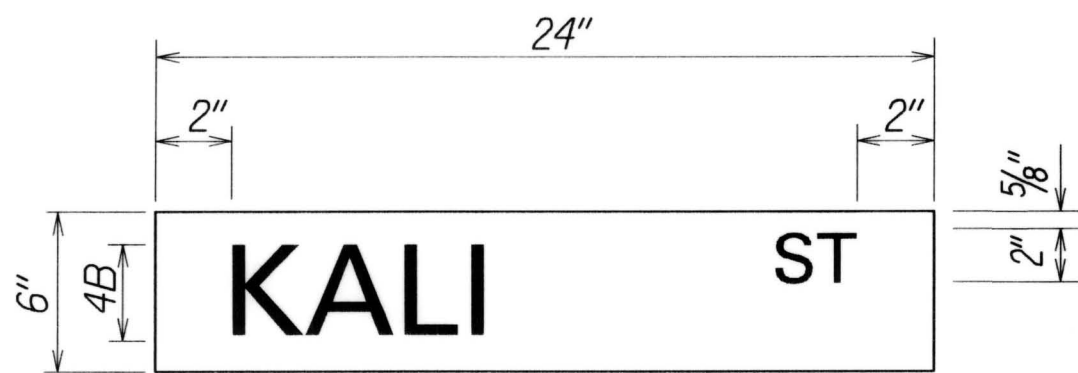
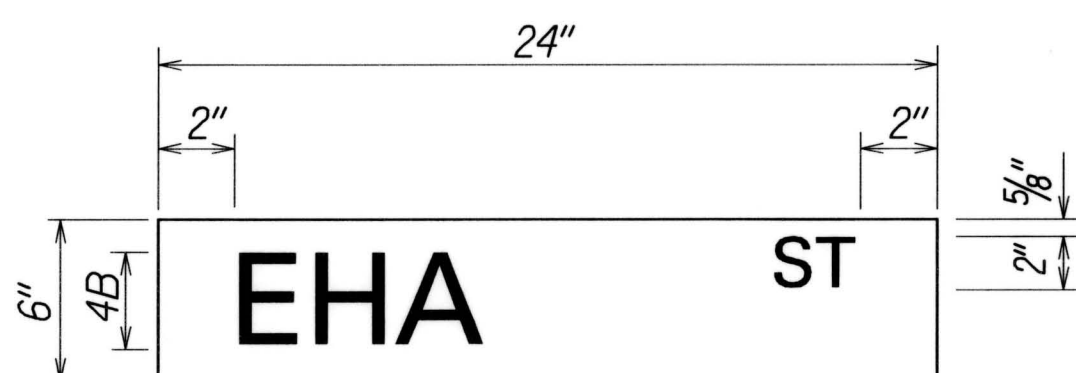


FED. ROAD DIST. NO.	STATE	PROJ. NO.	FISCAL YEAR	SHEET NO.	TOTAL SHEETS
HAWAII	HAW.	56A-01-13M	2013	17	24



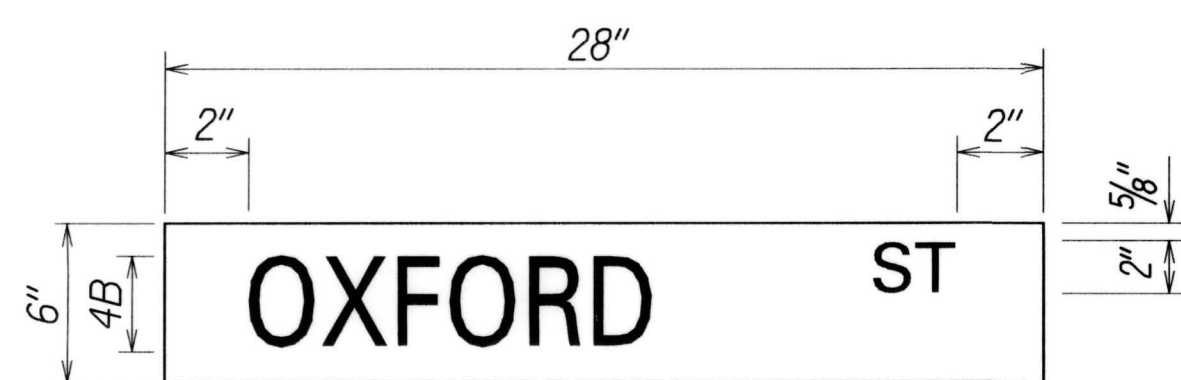
D3-1-1



D3-1-5



D3-1-2



D3-1-3



D3-1-4

ROUTE MARKER ASSEMBLIES					
SIGN ASSEMBLY	SIGN NO. AND MESSAGE	TYPE A ASSEMBLY		TYPE B ASSEMBLY	
		W/POST	W/O POST	W/POST	W/O POST
RMA-1	M2-1 M1-6(50)	1	—	—	—
RMA-2	M2-1 M1-6(570) I-5	2	—	—	—
RMA-3	<div>M3-2 M1-6(570) M6-1(L) I-5</div> <div></div> <div>M3-3 M1-6(56) M6-3</div>	—	—	1	—
	TOTAL	3	0	1	0

ORIGINAL PLAN	SURVEY PLOTTED BY	DATE
NOTED	DRAWN BY	
NOTED	TRACED BY	
NOTED	CHECKED BY	
NOTED	QUANTITIES BY	
NOTED	CHECKED BY	

STATE OF HAWAII
DEPARTMENT OF TRANSPORTATION
HIGHWAYS DIVISION

SIGN DETAILS

KUHIO HIGHWAY RESURFACING
Hardy Street to Vicinity of Laukini Road
Project No. 56A-01-13M

Scale: As Noted Date: January 2013

SHEET No. 75 OF 5 SHEETS