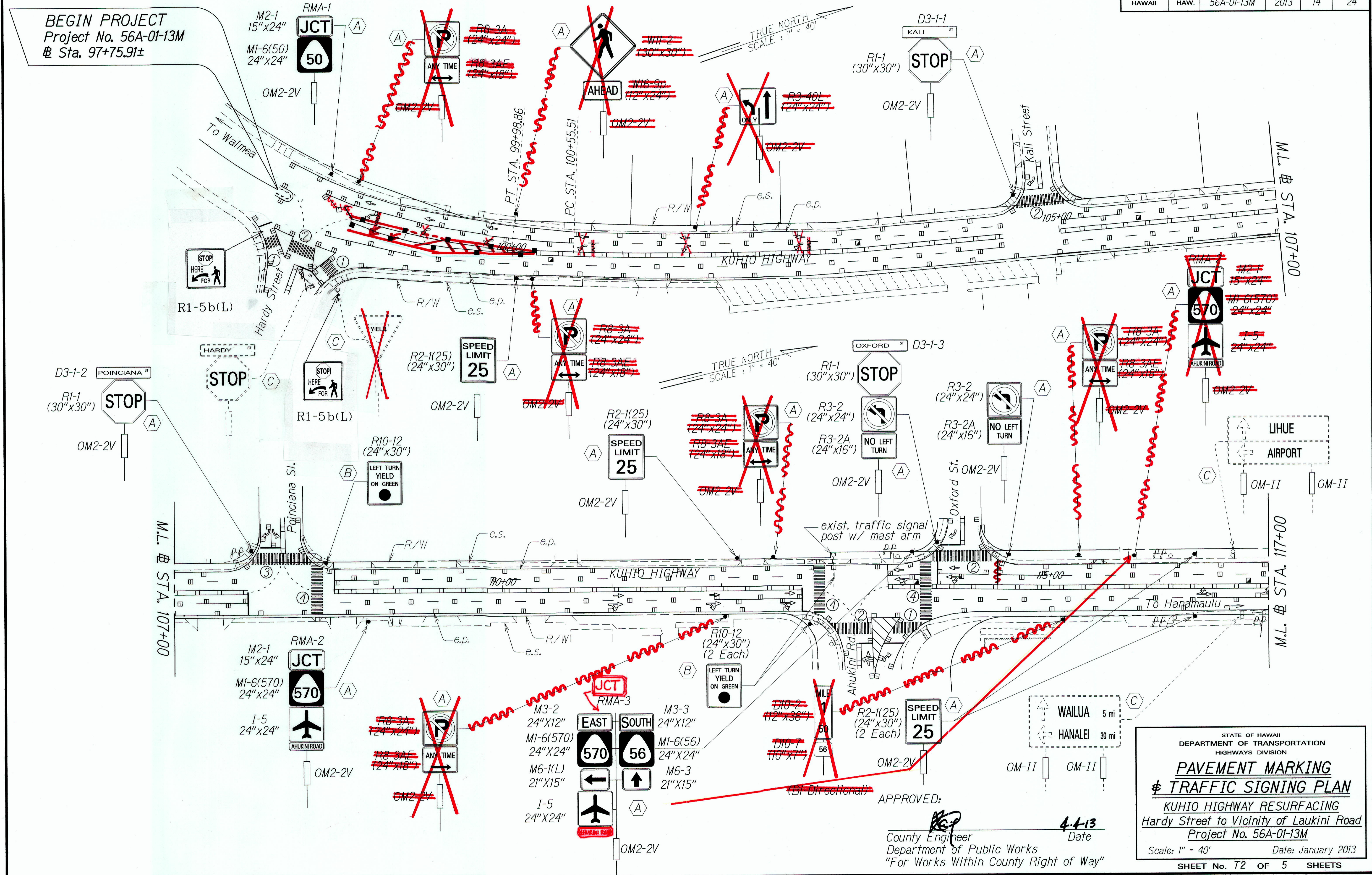


FED. ROAD DIST. NO.	STATE	PROJ. NO.	FISCAL YEAR	SHEET NO.	TOTAL SHEETS
HAWAII	HAW.	56A-01-13M	2013	14	24

BEGIN PROJECT
Project No. 56A-01-13M
@ Sta. 97+75.91±



DATE: _____
SURVEY PLOTTED BY: _____
DRAWN BY: _____
TRACED BY: _____
NOTED BY: _____
DESIGNED BY: _____
QUANTITIES BY: _____
CHECKED BY: _____
No. _____

APPROVED: *[Signature]*
County Engineer
Department of Public Works
"For Works Within County Right of Way"

Date: 4-4-13

STATE OF HAWAII
DEPARTMENT OF TRANSPORTATION
HIGHWAYS DIVISION

PAVEMENT MARKING
TRAFFIC SIGNING PLAN

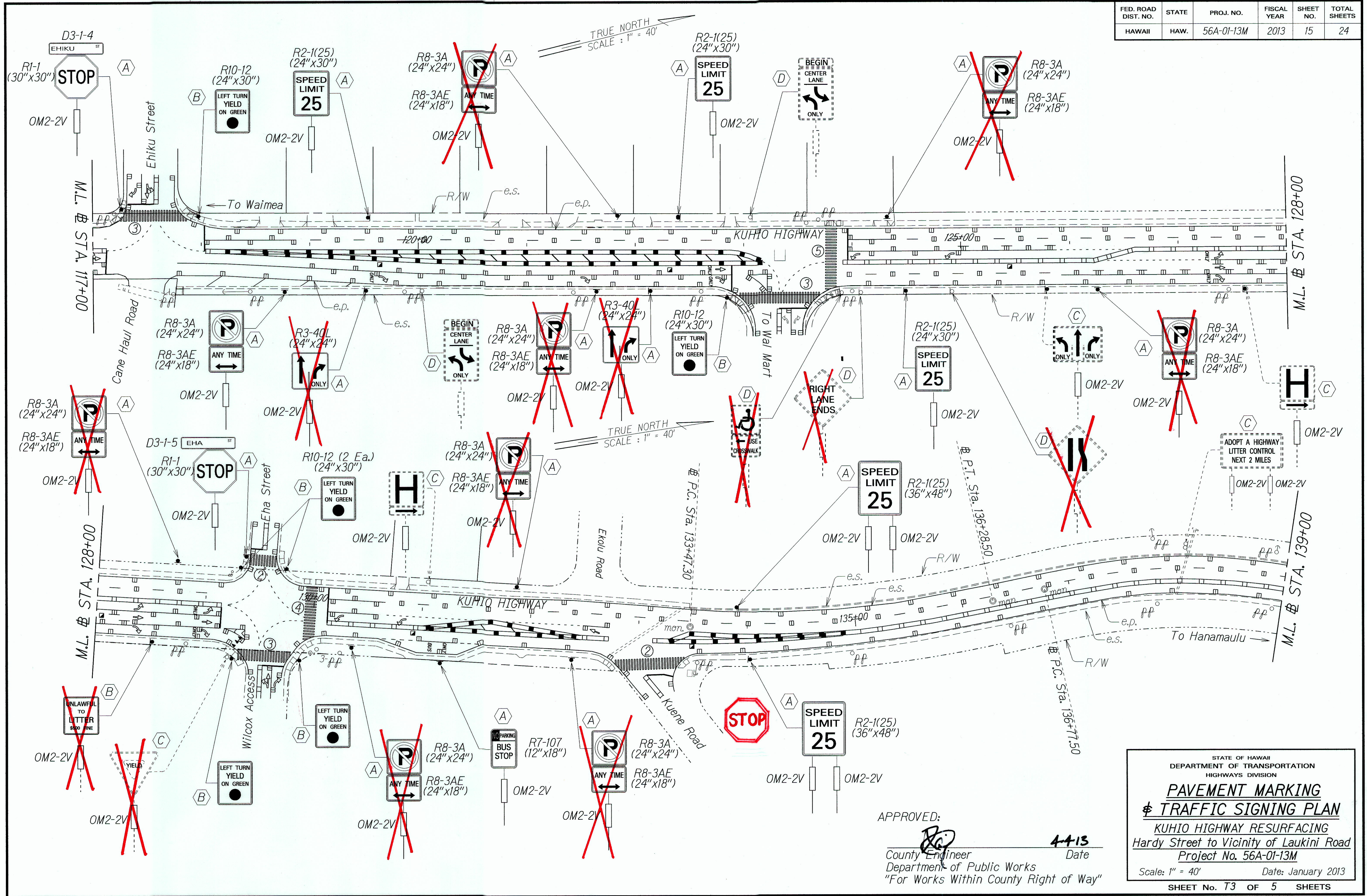
KUHIO HIGHWAY RESURFACING
Hardy Street to Vicinity of Laukini Road
Project No. 56A-01-13M

Scale: 1" = 40' Date: January 2013

SHEET No. T2 OF 5 SHEETS

"AS-BUILT"

FED. ROAD DIST. NO.	STATE	PROJ. NO.	FISCAL YEAR	SHEET NO.	TOTAL SHEETS
HAWAII	HAW.	56A-01-13M	2013	15	24



SURVEY PLOTTED BY	DATE
DRAWN BY	
DESIGNED BY	
CHECKED BY	
ORIGINAL PLAN	
NOTE BOOK	
RELATIONS	
NO.	

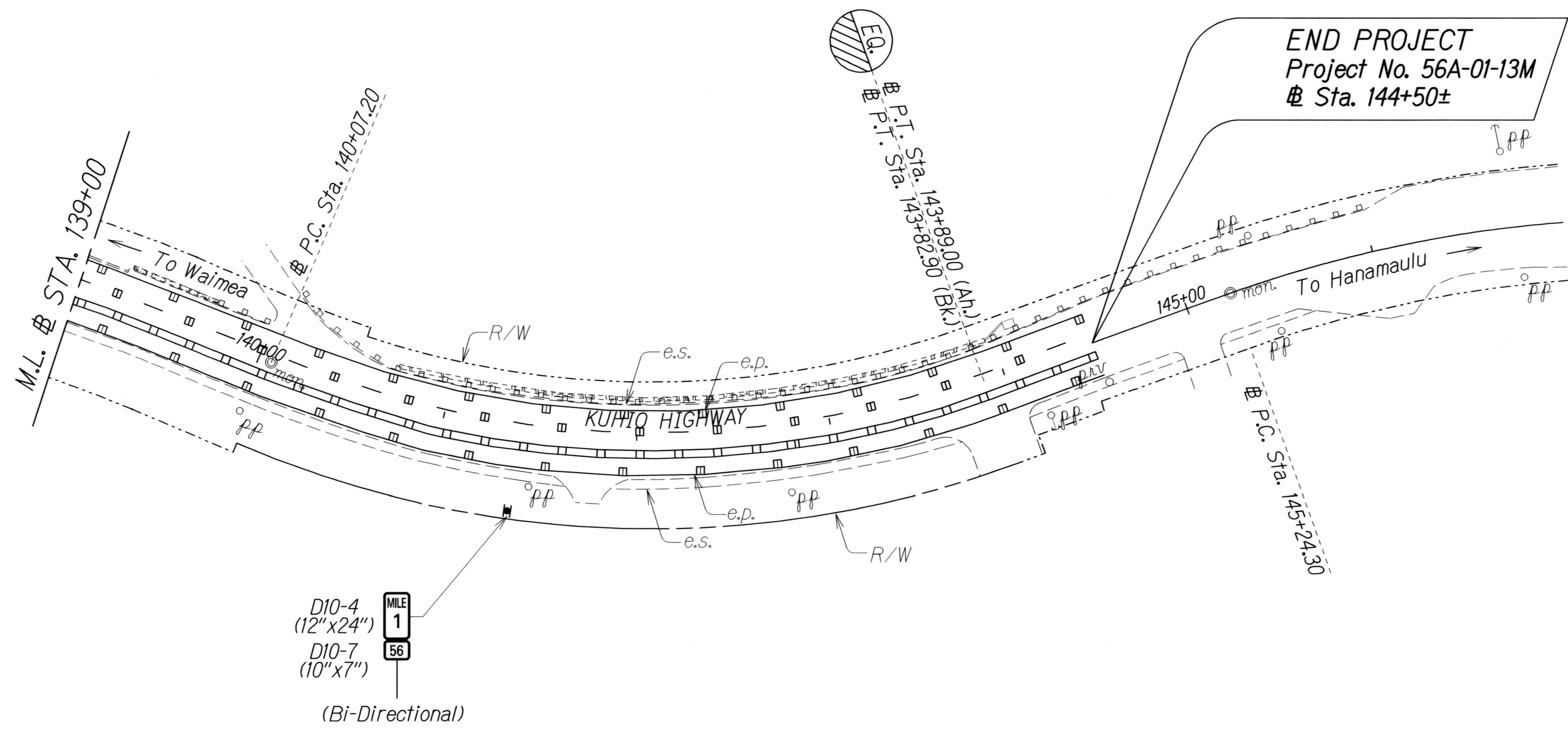
APPROVED: *[Signature]* 4-13 Date
 County Engineer
 Department of Public Works
 "For Works Within County Right of Way"

STATE OF HAWAII
 DEPARTMENT OF TRANSPORTATION
 HIGHWAYS DIVISION
PAVEMENT MARKING & TRAFFIC SIGNING PLAN
 KUHIO HIGHWAY RESURFACING
 Hardy Street to Vicinity of Laukini Road
 Project No. 56A-01-13M
 Scale: 1" = 40' Date: January 2013
 SHEET No. T3 OF 5 SHEETS

"AS-BUILT"

FED. ROAD DIST. NO.	STATE	PROJ. NO.	FISCAL YEAR	SHEET NO.	TOTAL SHEETS
HAWAII	HAW.	56A-01-13M	2013	16	24

TRUE NORTH
SCALE : 1" = 40'



ORIGINAL PLAN	SURVEY PLOTTED BY	DATE
NOTE BOOK	DRAWN BY	
DESIGNED BY	CHECKED BY	
NO.		

STATE OF HAWAII
DEPARTMENT OF TRANSPORTATION
HIGHWAYS DIVISION

PAVEMENT MARKING
TRAFFIC SIGNING PLAN

KUHIO HIGHWAY RESURFACING
Hardy Street to Vicinity of Laukini Road
Project No. 56A-01-13M

Scale: 1" = 40' Date: January 2013

SHEET No. T4 OF 5 SHEETS