

INDEX TO DRAWINGS	
SHEET NO.	DESCRIPTION
1	TITLE SHEET
2	STANDARD PLANS SUMMARY
3	GENERAL NOTES & LEGEND
4 - 6	WATER POLLUTION AND EROSION CONTROL NOTES
7 - 9	TYPICAL SECTIONS
10 - 15	ROADWAY PLANS
16	PAVEMENT MARKING, NOTES, LEGEND, AND SIGN DETAILS
17	CENTERLINE MILLED RUMBLE STRIP DETAIL
18 - 23	PAVEMENT MARKING AND TRAFFIC SIGNING PLAN
24	HIGH SPEED UNDIVIDED HIGHWAY WORK ZONE SIGNING PLAN, NOTES & DETAILS

STATE OF HAWAII

DEPARTMENT OF TRANSPORTATION

HIGHWAYS DIVISION

HONOLULU, HAWAII

"AS-BUILT"

PLANS FOR

KUHIO HIGHWAY RESURFACING

VICINITY OF SOUTH KOOLAU ROAD TO KAPUNA ROAD

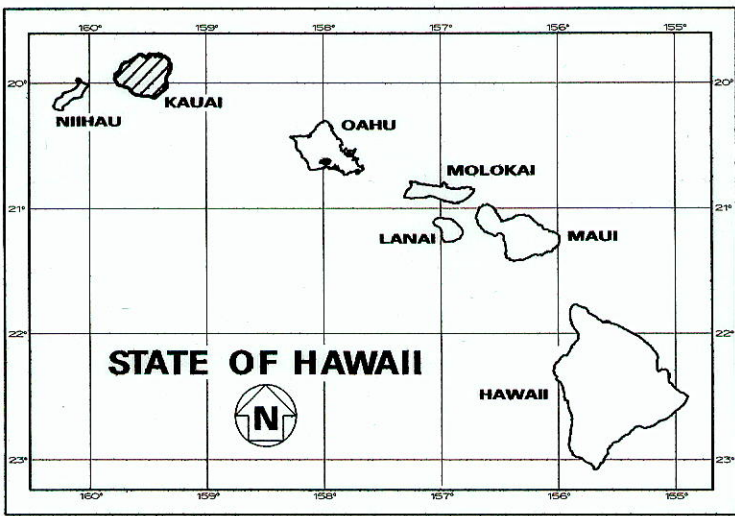
MILE POST 16.88 TO MILE POST 18.95

FEDERAL-AID PROJECT NO. STP-056-1(057)


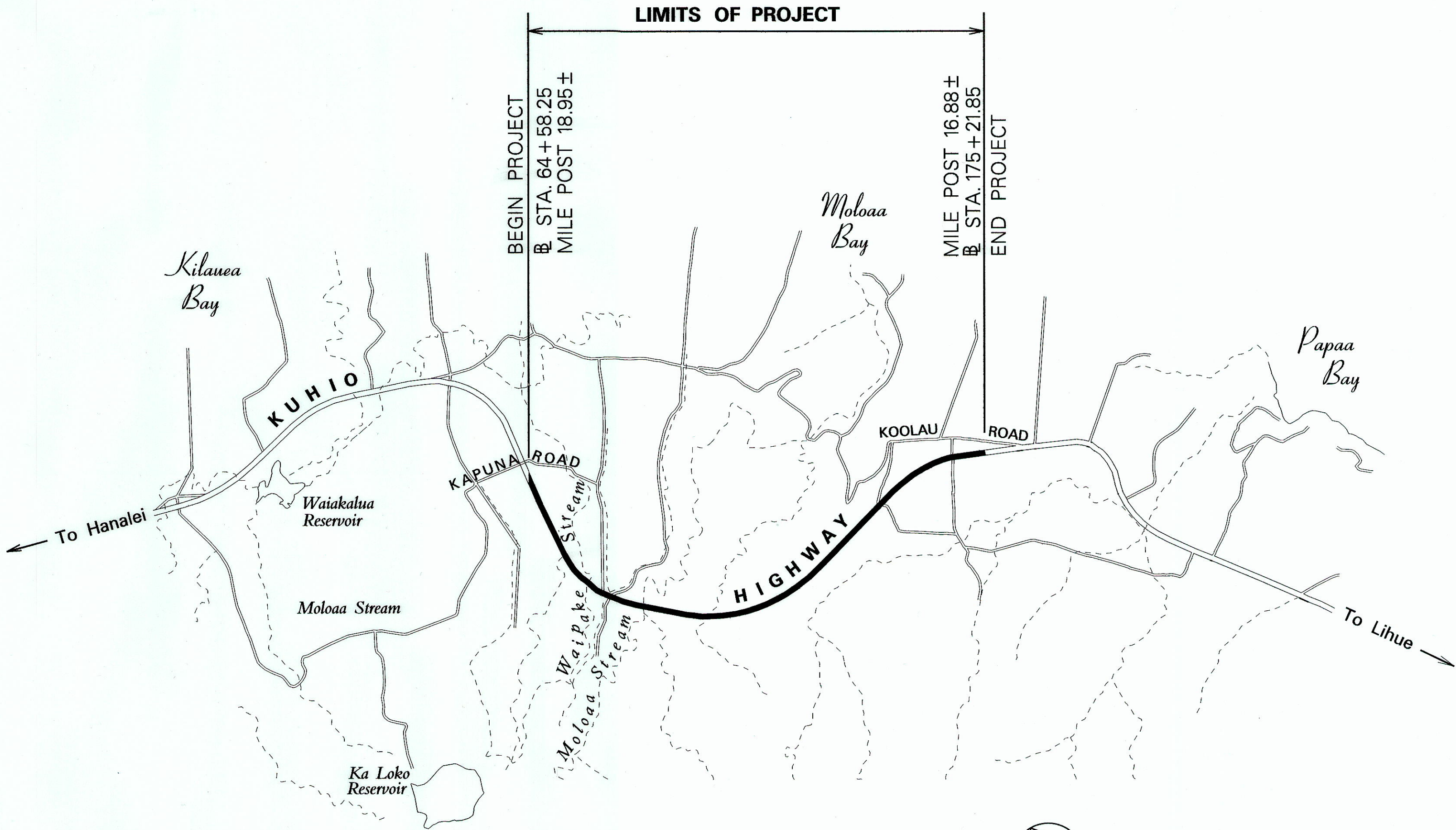
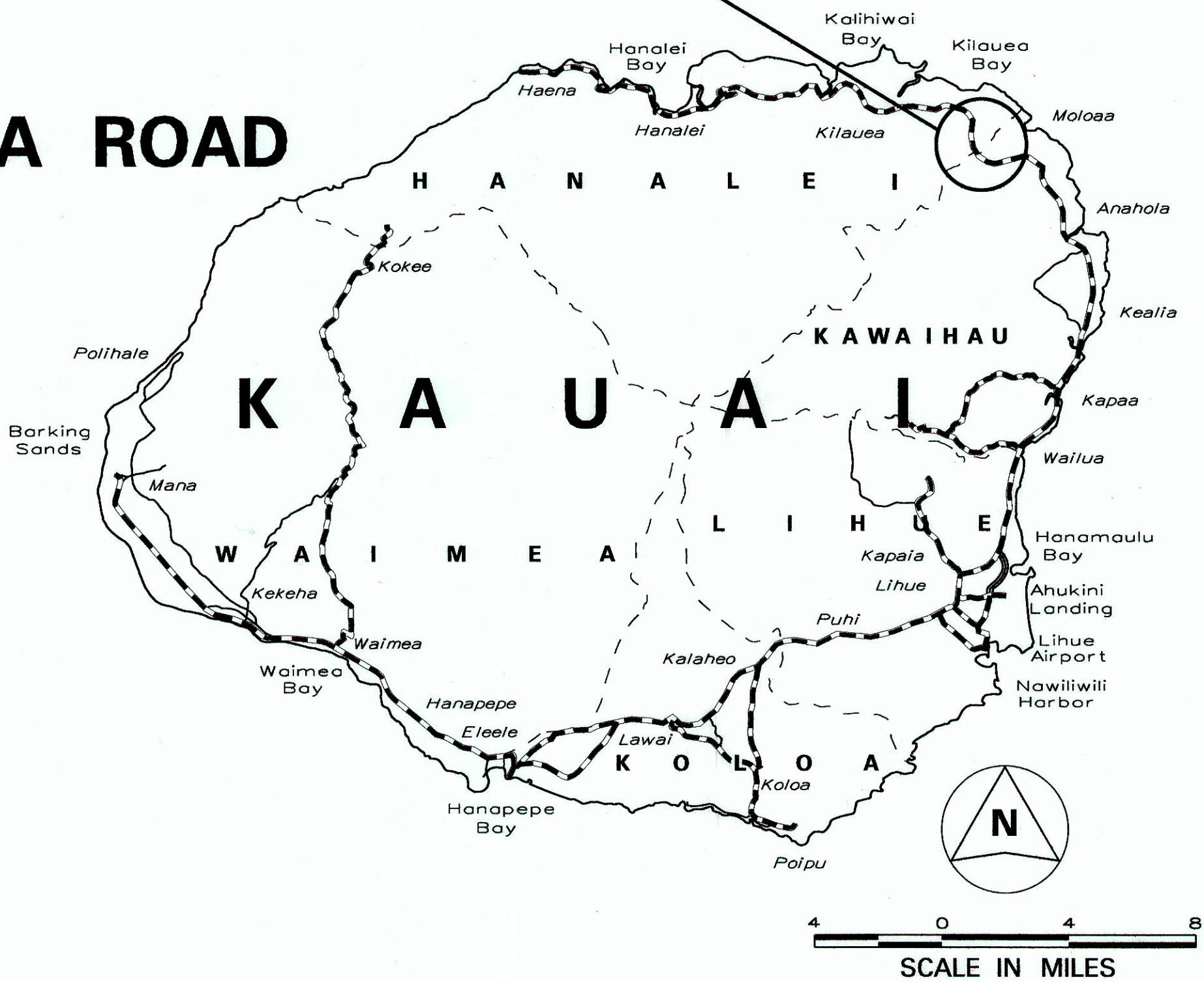
DISTRICTS OF KAWAIHAU AND HANAIEI

ISLAND OF KAUAI

FED. ROAD DIST. NO.	STATE	FED-AID PROJ. NO.	FISCAL YEAR	SHEET NO.	TOTAL SHEETS
HAWAII	HAW.	STP-056-1(057)	2015	1	24



PROJECT LOCATION



FEDERAL AID PROJECTS PREVIOUSLY CONSTRUCTED OR UNDER CONSTRUCTION

MILE POST 16.88 TO MILE POST 18.95

DESIGN DESIGNATION

ADT (2013)	13,300
ADT (2023)	17,100
DHV	1,540
D	60/40
T	2.5 %
V	50 M.P.H.

CHANGES MADE DURING CONSTRUCTION HAVE BEEN INCORPORATED ON THESE PLANS EXCEPT CHANGES IN THE ORIGINAL THEORETICAL QUANTITIES. FOR ACTUAL QUANTITIES, REFER TO PROJECT LEDGER AND/OR COMPUTATION BOOK.

William P. N. 5/31/18  
RESIDENT ENGINEER DATE

DEPARTMENT OF TRANSPORTATION STATE OF HAWAII	
APPROVED:	
DIR. OF TRANSPORTATION	DATE

HWY-K DESIGNED BY  
HWY-KE MANAGED BY  
241-3000 PHONE  
APRIL 2015 DATE