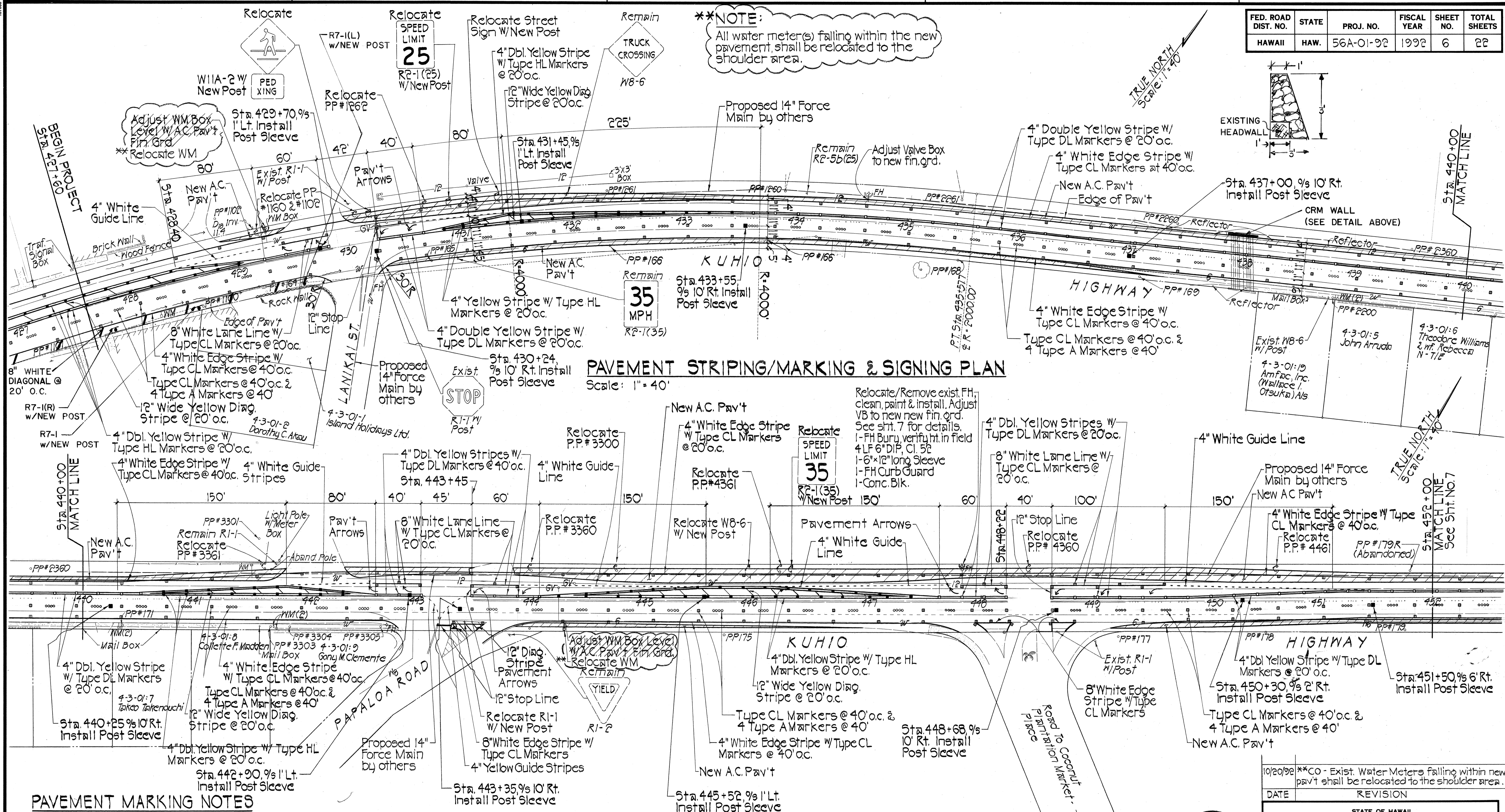


| FED. ROAD DIST. NO. | STATE | PROJ. NO. | FISCAL YEAR | SHEET NO. | TOTAL SHEETS |
|---------------------|-------|-----------|-------------|-----------|--------------|
| HAWAII | HAW. | 56A-01-92 | 1992 | 6 | 22 |

****NOTE:**
All water meter(s) falling within the new pavement shall be relocated to the shoulder area.



PAVEMENT STRIPING/MARKING & SIGNING PLAN
Scale: 1" = 40'


PAVEMENT MARKING NOTES

1. Straking and layout for pavement marking striping and markers shall be by the Contractor and shall be approved by the Engineer prior to installation.
2. All striping, marking and raised pavement markers shall be installed in accordance with the Standard Plans of the Department.
3. Removal of striping, markers and arrows shall not be measured or paid for separately but considered incidental to various items of work listed in the Proposal.
4. See sheet no. 9 for Portable Sign Details.

PAVEMENT STRIPING/MARKING & SIGNING PLAN
Scale: 1" = 40'

APPROVED:

Harold I. Yoshizaki
MANAGER & CHIEF ENGINEER, DEPARTMENT OF WATER COUNTY OF KAUAI
DATE



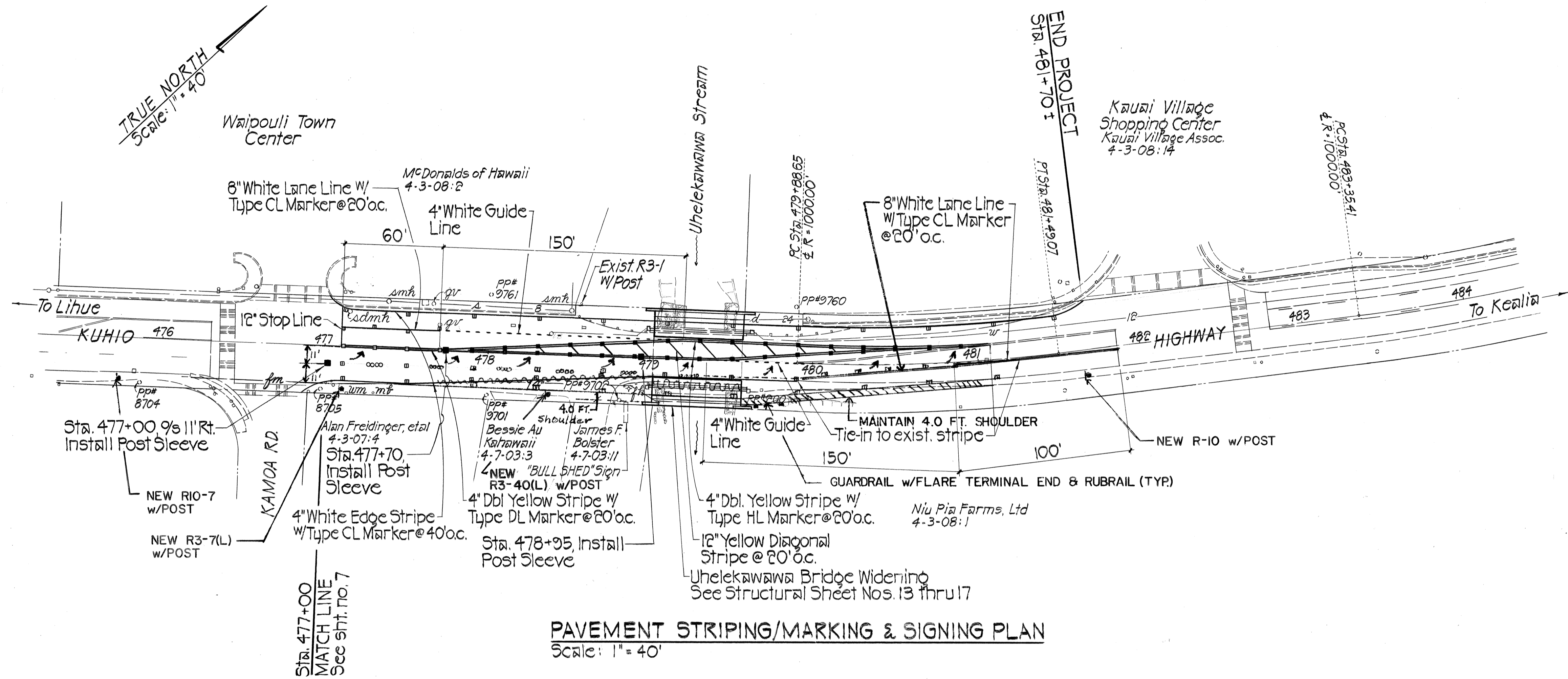
THIS WORK WAS PREPARED BY ME OR UNDER MY SUPERVISION.
Harold I. Yoshizaki
SHIMABUKURO, ENDO & YOSHIZAKI, INC.
1124 12th Avenue
Honolulu, Hawaii 96816

| DATE | REVISION |
|----------|--|
| 10/20/92 | **CO - Exist. Water Meters falling within new pav't shall be relocated to the shoulder area. |

STATE OF HAWAII
DEPARTMENT OF TRANSPORTATION
HIGHWAYS DIVISION
PAVEMENT STRIPING/MARKING & SIGNING PLAN
KUHIO HIGHWAY IMPROVEMENTS
HALEILIO RD. TO UHELEKAWAWA BRIDGE
PROJECT NO. 56A-01-92
SCALE: AS NOTED DATE: JAN. 1992
SHEET No. 1 OF 3 SHEETS

| | |
|-------------------|-------|
| DATE | |
| SURVEY PLOTTED BY | |
| DRAWN BY | |
| DESIGNED BY | |
| QUANTITIES BY | |
| CHECKED BY | |
| NO. | |

| FED. ROAD DIST. NO. | STATE | PROJ. NO. | FISCAL YEAR | SHEET NO. | TOTAL SHEETS |
|---------------------|-------|-----------|-------------|-----------|--------------|
| HAWAII | HAW. | 56A-01-92 | 1992 | 8 | 22 |



PAVEMENT STRIPING/MARKING & SIGNING PLAN
Scale: 1" = 40'

| | |
|-------------------|-------|
| DATE | _____ |
| SURVEY PLOTTED BY | _____ |
| DRAWN BY | _____ |
| TRACED BY | _____ |
| QUANTITIES BY | _____ |
| CHECKED BY | _____ |
| ORIGINAL PLAN | _____ |
| NOTE BOOK | _____ |
| No. | _____ |



THIS WORK WAS PREPARED BY ME OR UNDER MY SUPERVISION.
Harold I. Yoshizaki
SHIMABUKURO, ENDO & YOSHIKAWA, INC.
1126 12th Avenue
Honolulu, Hawaii 96816

STATE OF HAWAII
DEPARTMENT OF TRANSPORTATION
HIGHWAYS DIVISION
PAVEMENT STRIPING/MARKING & SIGNING PLAN
KUHIO HIGHWAY IMPROVEMENTS
HALEILIO RD. TO UHELEKAWAWA BRIDGE
PROJECT NO. 56A-01-92
SCALE: AS NOTED DATE: JAN. 1992
SHEET NO. 3 OF 3 SHEETS