

INDEX TO DRAWINGS	
SHEET NO.	DESCRIPTION
1	TITLE SHEET
2	STANDARD PLANS SUMMARY
3	GENERAL NOTES & LEGEND
4 - 6	WATER POLLUTION AND EROSION CONTROL NOTES
7	BRIDGE PLAN & ELEVATION
8	BRIDGE SECTIONS
9	STRUCTURAL GENERAL NOTES
10 - 16	STRUCTURAL PLANS
17	LOW SPEED UNDIVIDED HIGHWAY WORK ZONE SIGNING PLAN, NOTES & DETAILS

STATE OF HAWAII

DEPARTMENT OF TRANSPORTATION

HIGHWAYS DIVISION

HONOLULU, HAWAII

"AS-BUILT"

PLANS FOR

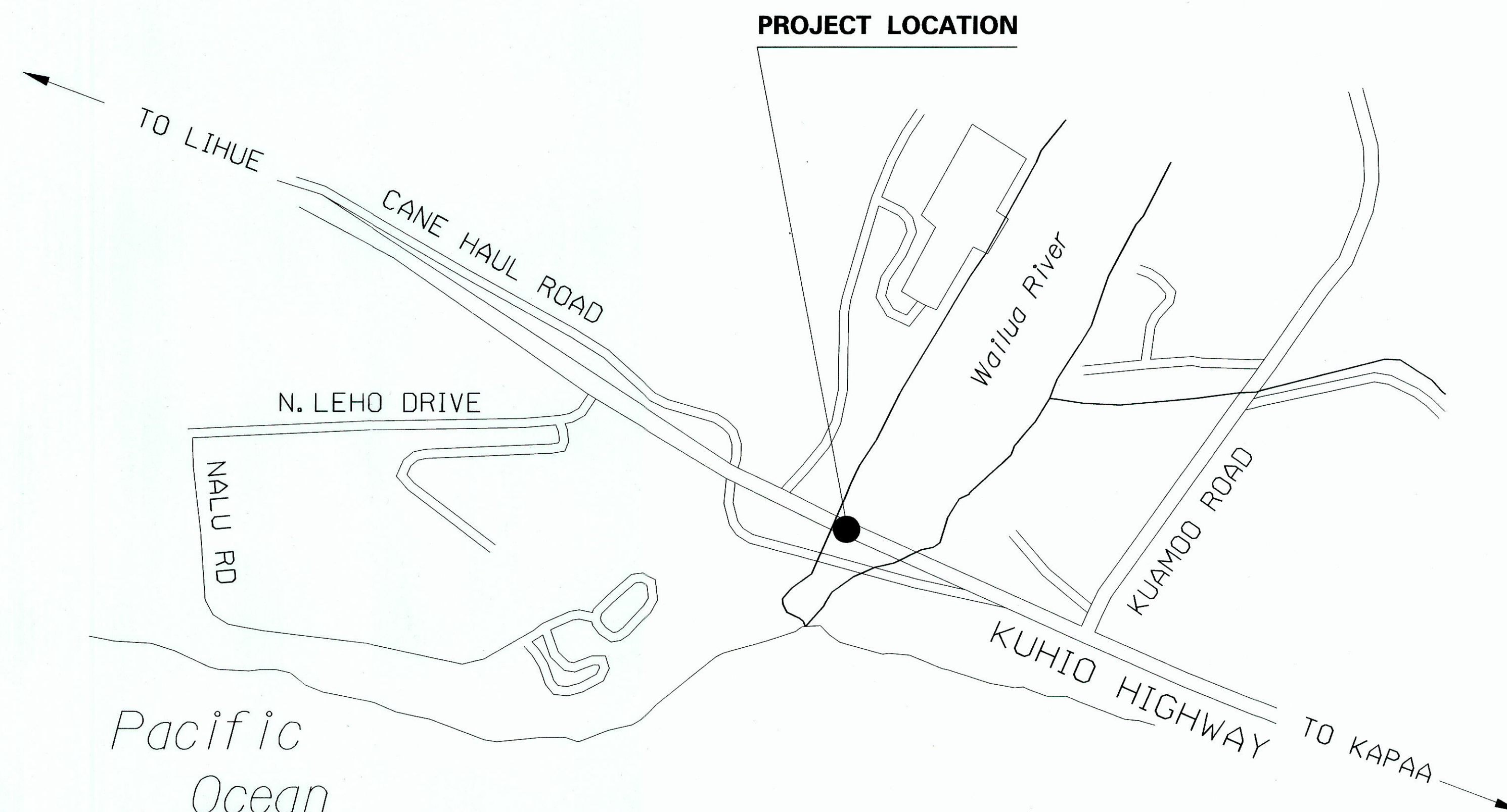
KUHIO HIGHWAY

BEARING REPAIRS AT WAILUA RIVER BRIDGE (PIER 1)

PROJECT NO. 56A-01-16M

DISTRICT OF LIHUE

ISLAND OF KAUAI



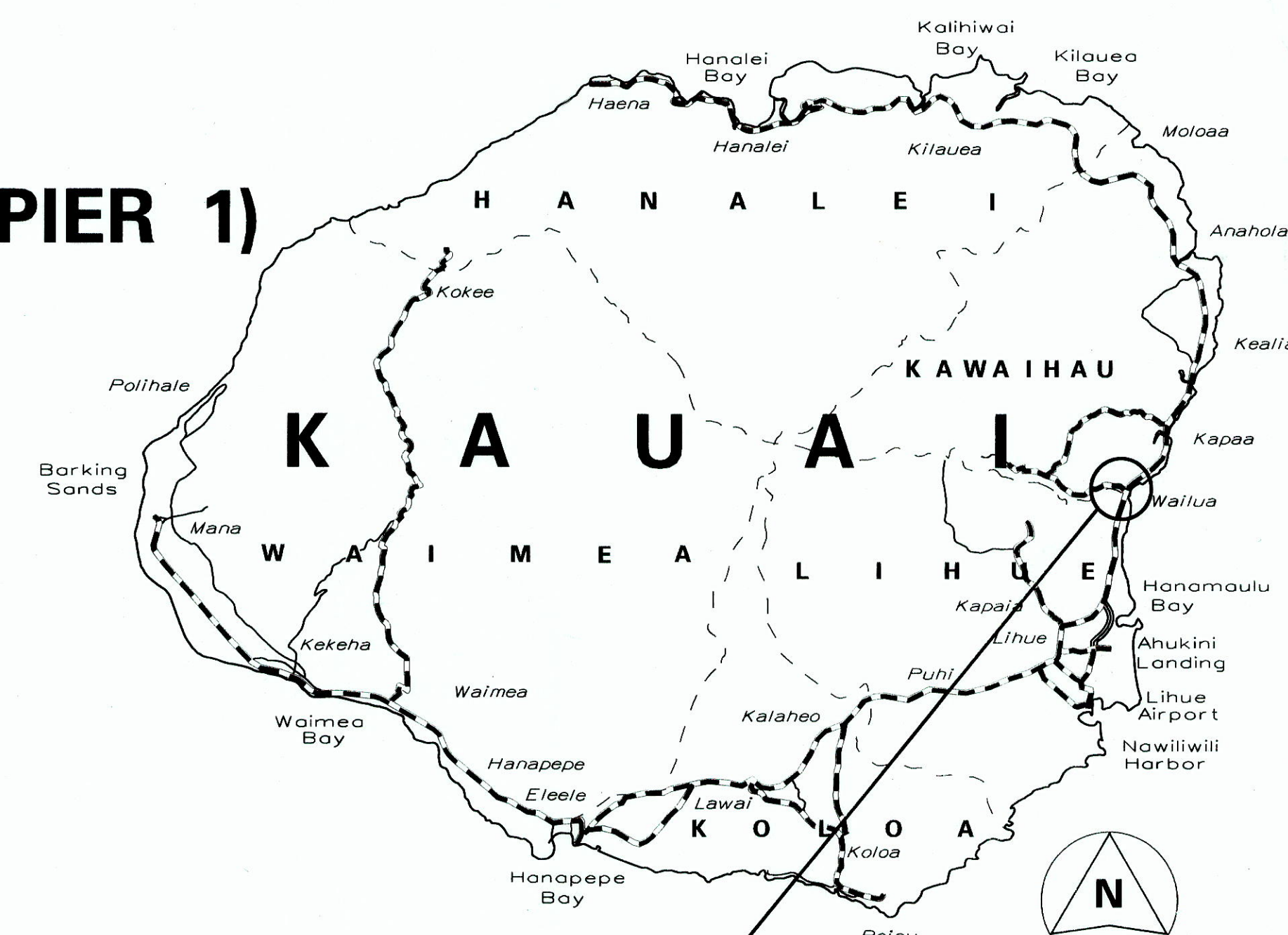
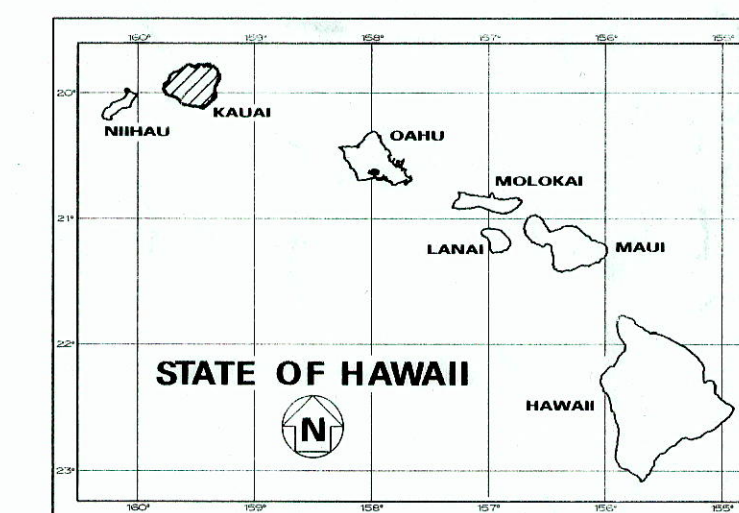
LAYOUT PLAN - Not to Scale

GROSS LENGTH OF PROJECT..... 0.40 MILES

NET LENGTH OF PROJECT..... 0.05 MILES



FED. ROAD DIST. NO.	STATE	PROJ. NO.	FISCAL YEAR	SHEET NO.	TOTAL SHEETS
HAWAII	HAW.	56A-01-16M	2017	1	17



PROJECT LOCATION

----- FEDERAL AID PROJECTS PREVIOUSLY CONSTRUCTED OR UNDER CONSTRUCTION

MILE POST 5.75 TO MILE POST 5.80

CHANGES MADE DURING CONSTRUCTION HAVE BEEN INCORPORATED ON THESE PLANS EXCEPT CHANGES IN THE ORIGINAL THEORETICAL QUANTITIES. FOR ACTUAL QUANTITIES, REFER TO PROJECT LEDGER AND/OR COMPUTATION BOOK.

*[Signature]* 3/21/19

RESIDENT ENGINEER DATE

DEPARTMENT OF TRANSPORTATION STATE OF HAWAII	
APPROVED:	
<i>[Signature]</i>	4/19/17
DIR. OF TRANSPORTATION	DATE

DESIGNED BY

HWY-K

MANAGED BY

HWY-KE

241-3000

MARCH 2017

DATE

PHONE