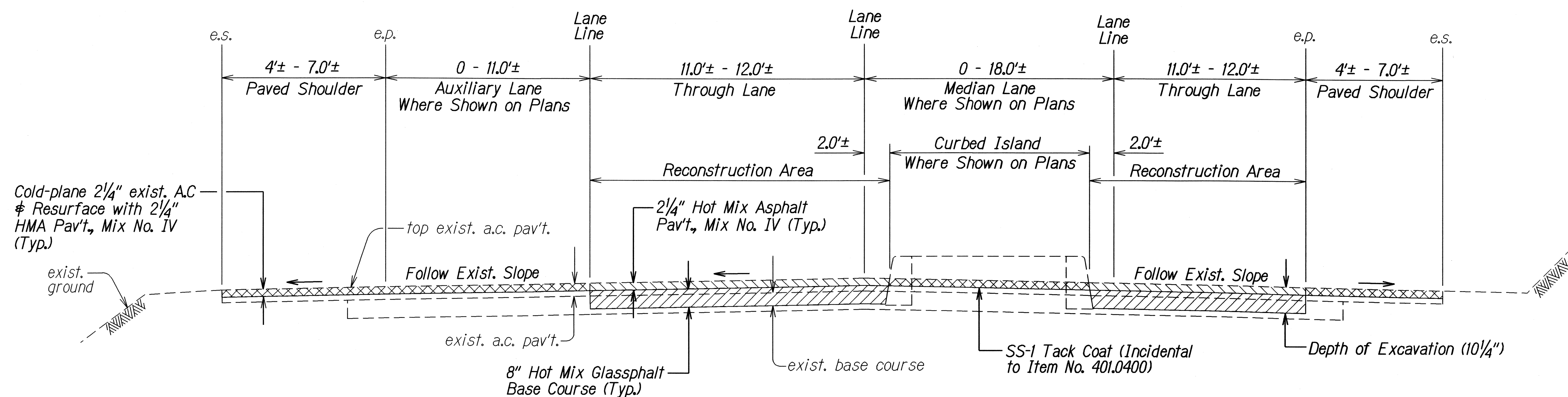
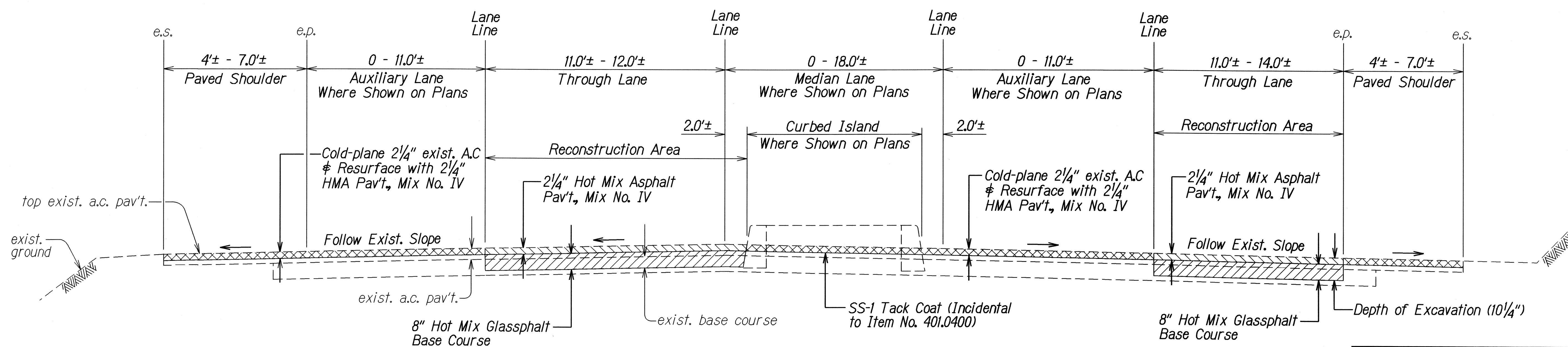


FED. ROAD DIST. NO.	STATE	PROJ. NO.	FISCAL YEAR	SHEET NO.	TOTAL SHEETS
HAWAII	HAW.	56D-01-08M	2008	6	19



TYPICAL SECTION
 # Sta. 1+40 to # Sta. 6+50±
 # Sta. 10+80± to # Sta. 17+40±
 Scale: $\frac{3}{8}$ " = 1'-0"



TYPICAL SECTION
 # Sta. 6+50± to # Sta. 10+80±
 Scale: $\frac{3}{8}$ " = 1'-0"

SURVEY PLOTTED BY	DATE
DRAWN BY	4/08
CHECKED BY	
NOTE BOOK	
QUANTITIES BY	
CHECKED BY	

STATE OF HAWAII
 DEPARTMENT OF TRANSPORTATION
 HIGHWAYS DIVISION

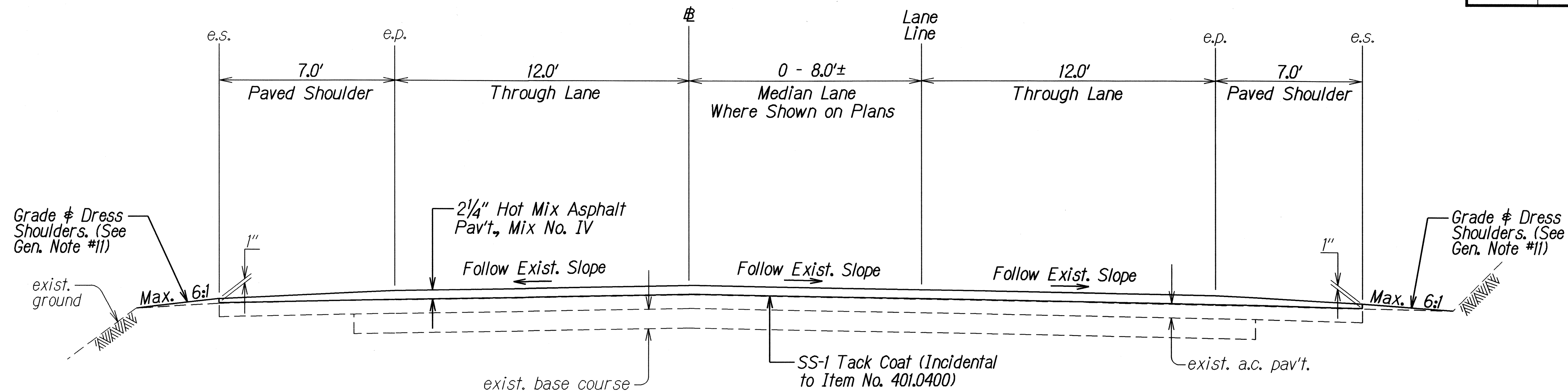
TYPICAL SECTIONS

KUHIO HIGHWAY RESURFACING
 Mile Post 27.0 to Princeville
 Project No. 56D-01-08M

Scale: As Shown Date: April 2008

SHEET No. 1 OF 4 SHEETS

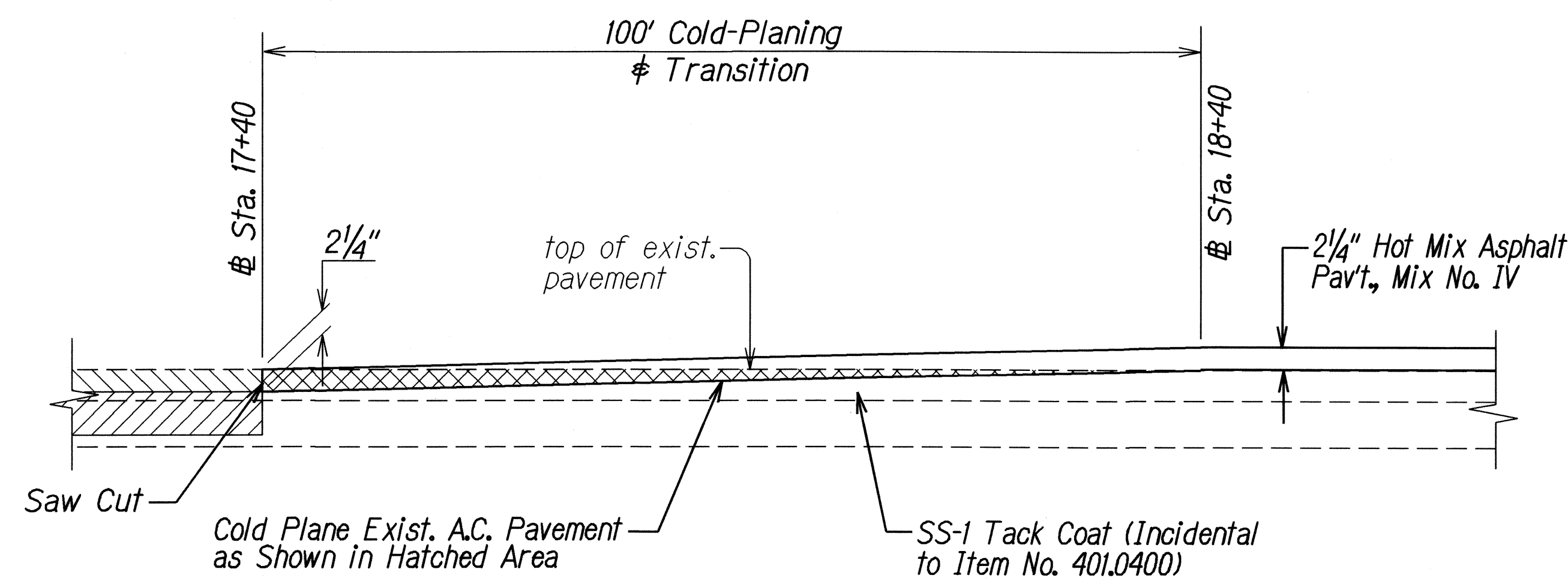
FED. ROAD DIST. NO.	STATE	PROJ. NO.	FISCAL YEAR	SHEET NO.	TOTAL SHEETS
HAWAII	HAW.	56D-01-08M	2008	7	19



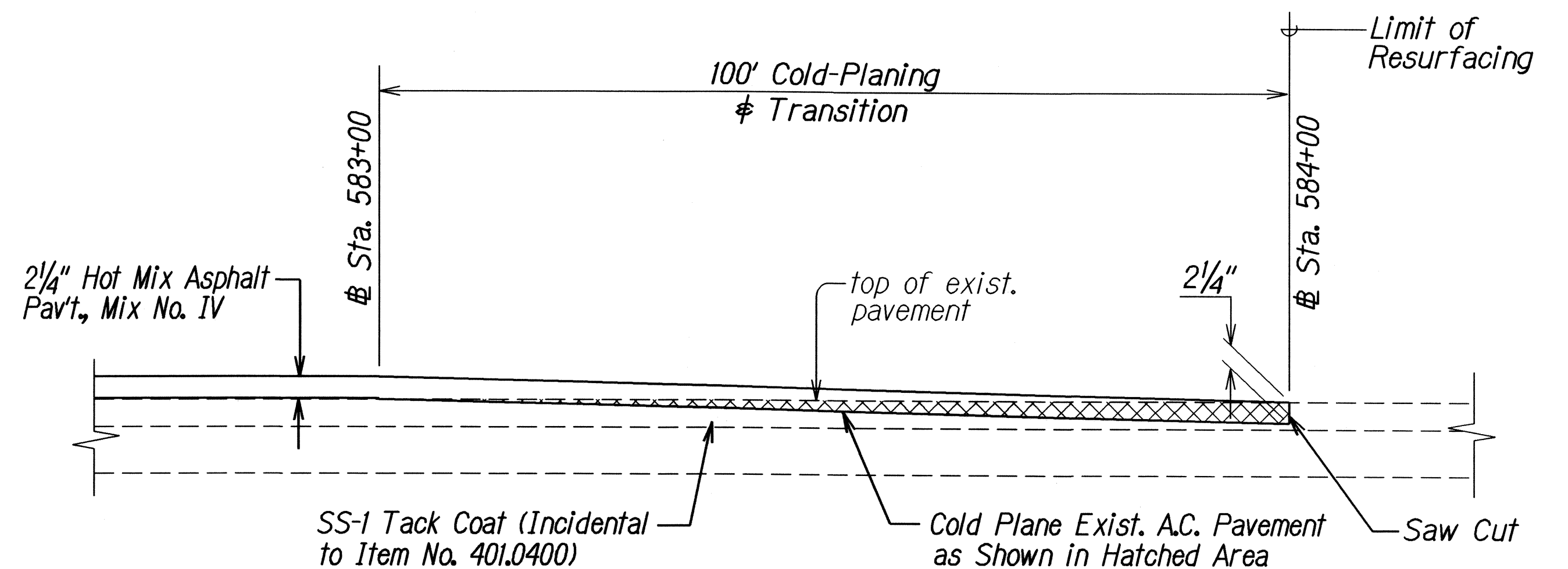
TYPICAL SECTION
 Sta. 17+40± to Sta. 584+00±
 Scale: 3/8" = 1'-0"

NOTES:

1. See details below for pavement transition from Sta. 17+40 to Sta. 18+40 and from Sta. 583+00 to Sta. 584+00 (end of project).
2. For pavement reconstruction from Sta. 17+40 to Sta. 584+00, see Plan Sheet No. 8.



COLD PLANED TRANSITION
 FROM Sta. 17+40 TO Sta. 18+40
 Not to Scale



COLD PLANED TRANSITION
 FROM Sta. 583+00 TO Sta. 584+00
 Not to Scale

SURVEY PLOTTED BY	DATE
DRAWN BY	7/08
TRACED BY	
CHECKED BY	
QUANTITIES BY	
CHECKED BY	

STATE OF HAWAII
 DEPARTMENT OF TRANSPORTATION
 HIGHWAYS DIVISION

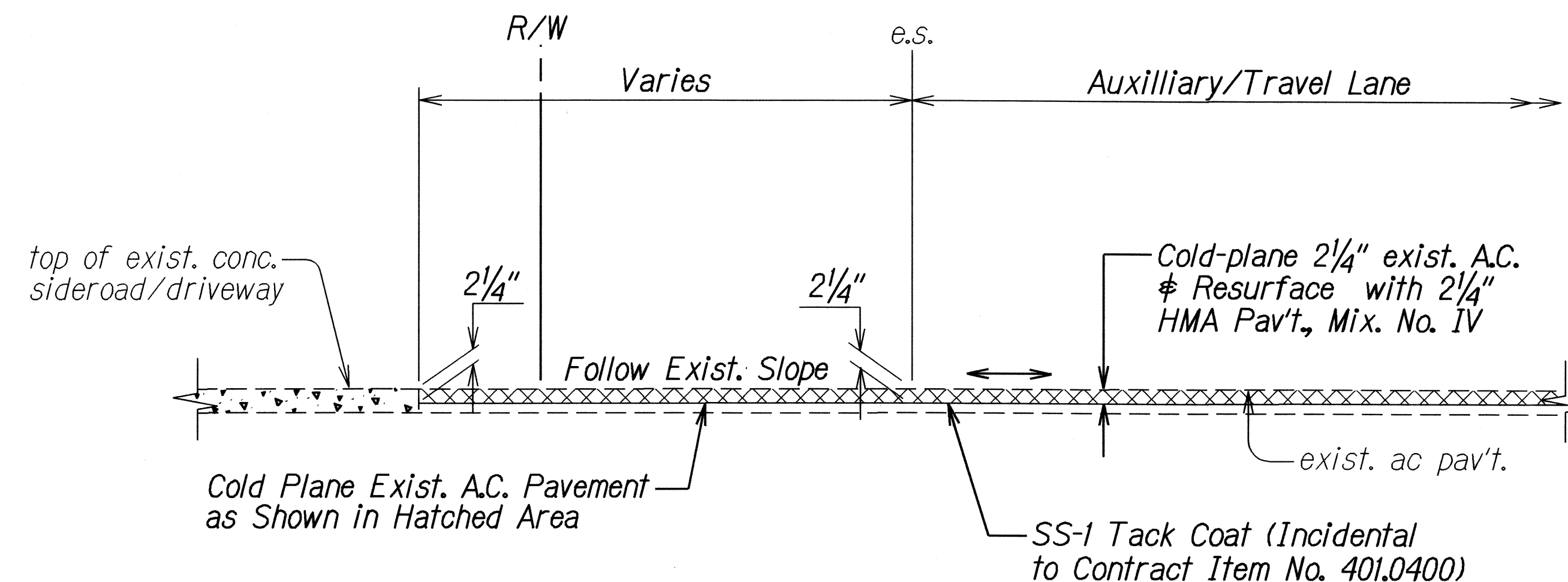
TYPICAL SECTIONS

KUHIO HIGHWAY RESURFACING
 Mile Post 27.0 to Princeville
 Project No. 56D-01-08M

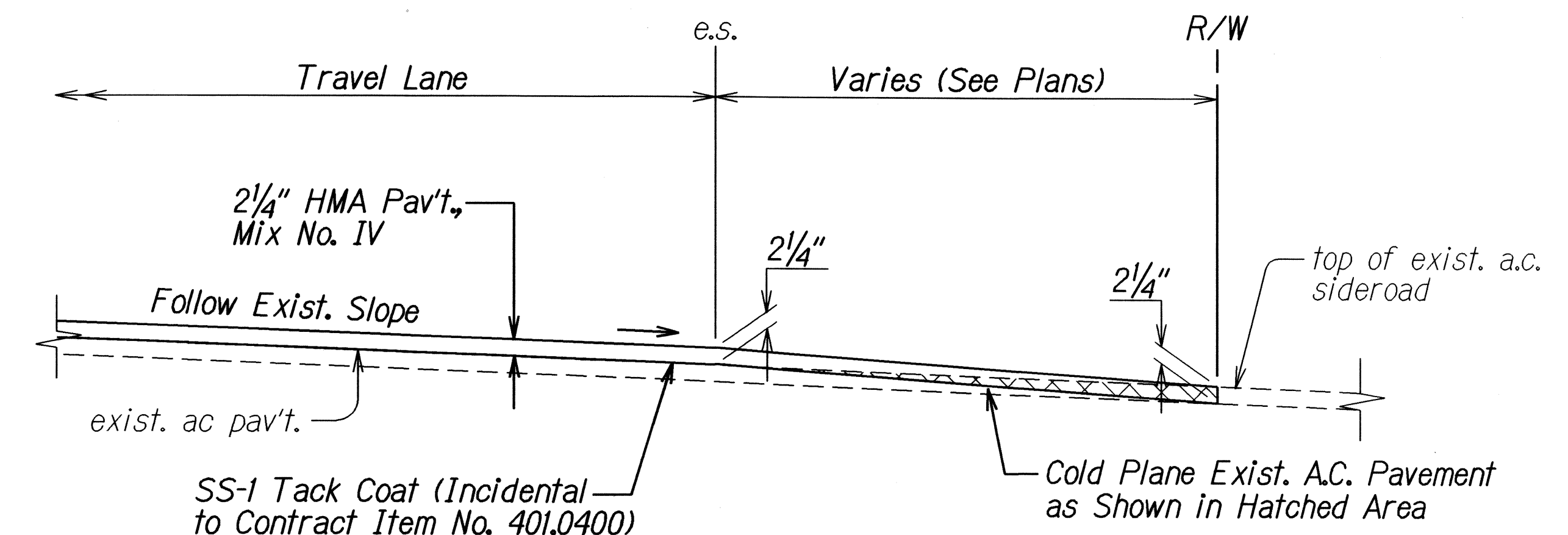
Scale: As Shown Date: April 2008

SHEET No. 2 OF 4 SHEETS

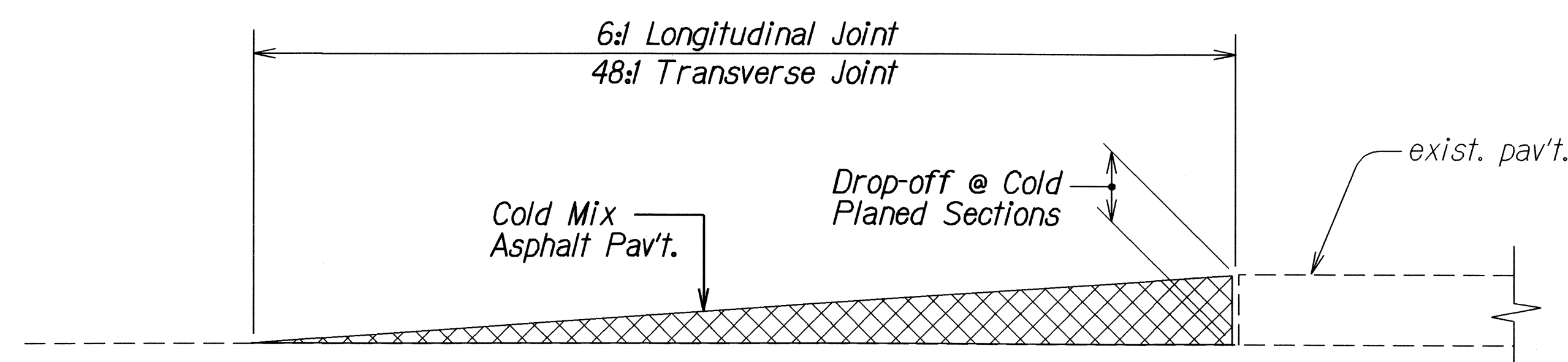
FED. ROAD DIST. NO.	STATE	PROJ. NO.	FISCAL YEAR	SHEET NO.	TOTAL SHEETS
HAWAII	HAW.	56D-01-08M	2008	8	19



RESURFACING AT NEW KA HAKU ROAD
Not to Scale

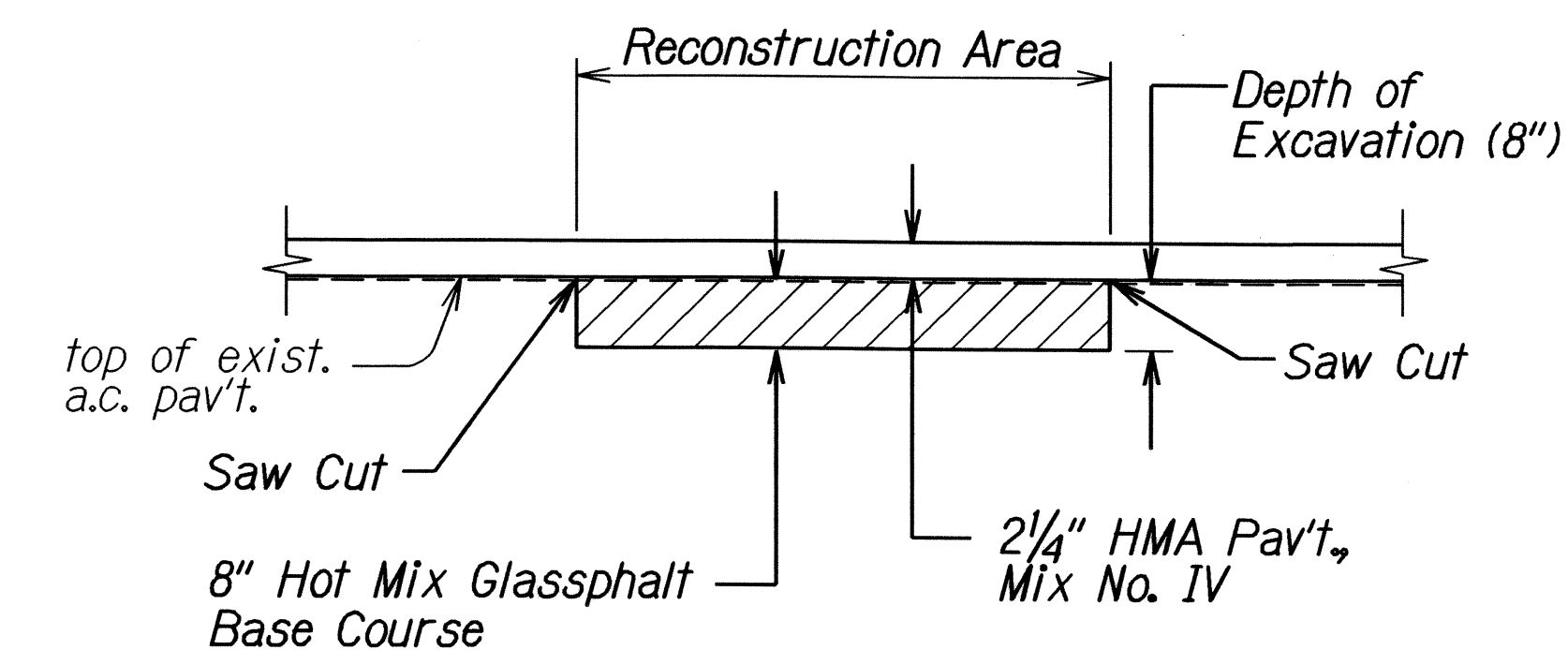


RESURFACING AT PAVED SIDEROADS AND DRIVEWAYS
Not to Scale



TEMPORARY TRANSITION AT COLD PLANED AREAS
Not to Scale

Note: Contractor shall construct temporary pavement taper to prevent sharp pavement drop-offs at all cold planed sections. Prior to final Hot Mix Asphalt Pavement, Mix No. IV placement, temporary pavement taper shall be removed. Install signs to indicate change in roadway elevation (grade) at no cost to the State.



A.C. PAVEMENT RECONSTRUCTION DETAIL
Not to Scale

NOTE:

- Above detail is for A.C. pavement reconstruction between Sta. 17+40 and Sta. 584+00 only. See Plan Sht. No. 6 for pavement reconstruction between Sta. 1+40 and Sta. 17+40.

SURVEY PLOTTED BY	DATE
DRAWN BY	7/08
TRACED BY	
NOTED BY	
QUANTITIES BY	
CHECKED BY	

STATE OF HAWAII
DEPARTMENT OF TRANSPORTATION
HIGHWAYS DIVISION

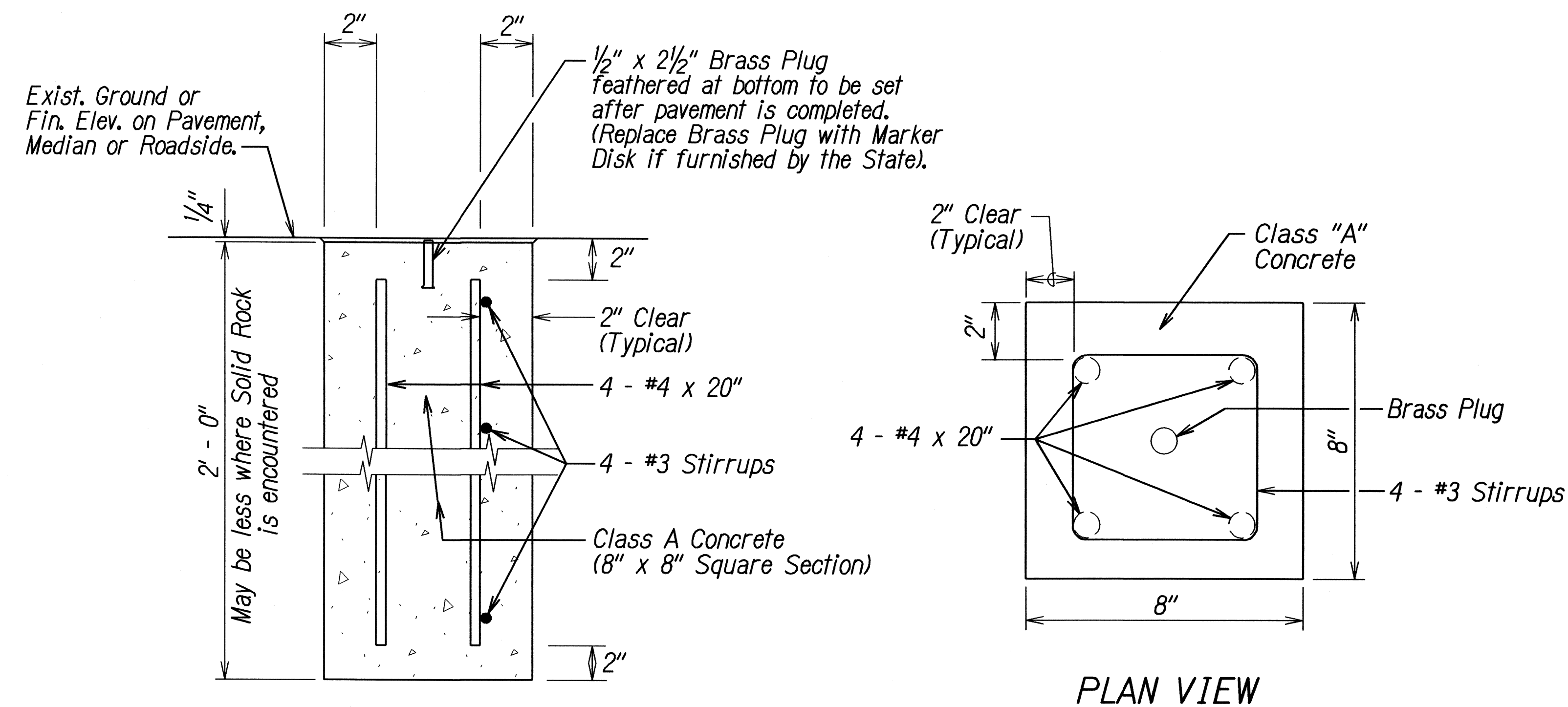
TYPICAL SECTIONS

KUHIO HIGHWAY RESURFACING
Mile Post 27.0 to Princeville
Project No. 56D-01-08M

Scale: As Shown Date: April 2008

SHEET No. 3 OF 4 SHEETS

FED. ROAD DIST. NO.	STATE	PROJ. NO.	FISCAL YEAR	SHEET NO.	TOTAL SHEETS
HAWAII	HAW.	56D-01-08M	2008	9	19



DETAIL FOR CENTERLINE & REFERENCE
SURVEY MONUMENT
Not to Scale

ORIGINAL PLAN	SURVEY PLOTTED BY	DATE
DRAWN BY		7/08
TRACED BY		
NOTE BOOK		
QUANTITIES BY		
CHECKED BY		

STATE OF HAWAII
DEPARTMENT OF TRANSPORTATION
HIGHWAYS DIVISION

TYPICAL SECTIONS

KUHIO HIGHWAY RESURFACING
Mile Post 27.0 to Princeville
Project No. 56D-01-08M

Scale: As Shown Date: April 2008

SHEET No. 4 OF 4 SHEETS