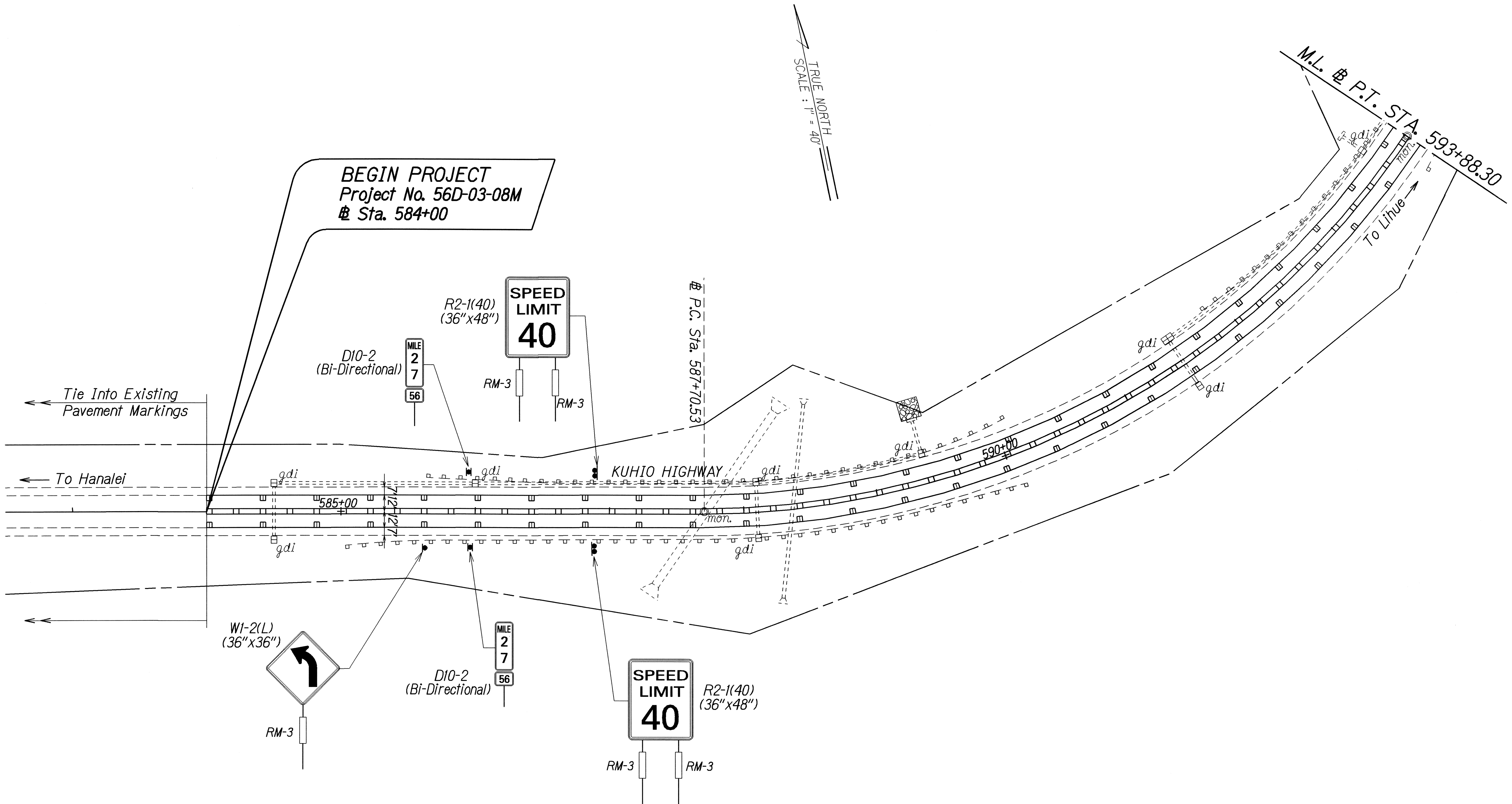


FED. ROAD DIST. NO.	STATE	PROJ. NO.	FISCAL YEAR	SHEET NO.	TOTAL SHEETS
HAWAII	HAW.	56D-03-08M	2008	15	20



SURVEY PLOTTED BY	DATE
DRAWN BY	12/07
DESIGNED BY	
NOTE BOOK	
QUANTITIES BY	
CHECKED BY	
ORIGINAL PLAN	
DATE	
BY	
REVISION	
DATE	
BY	

STATE OF HAWAII
DEPARTMENT OF TRANSPORTATION
HIGHWAYS DIVISION

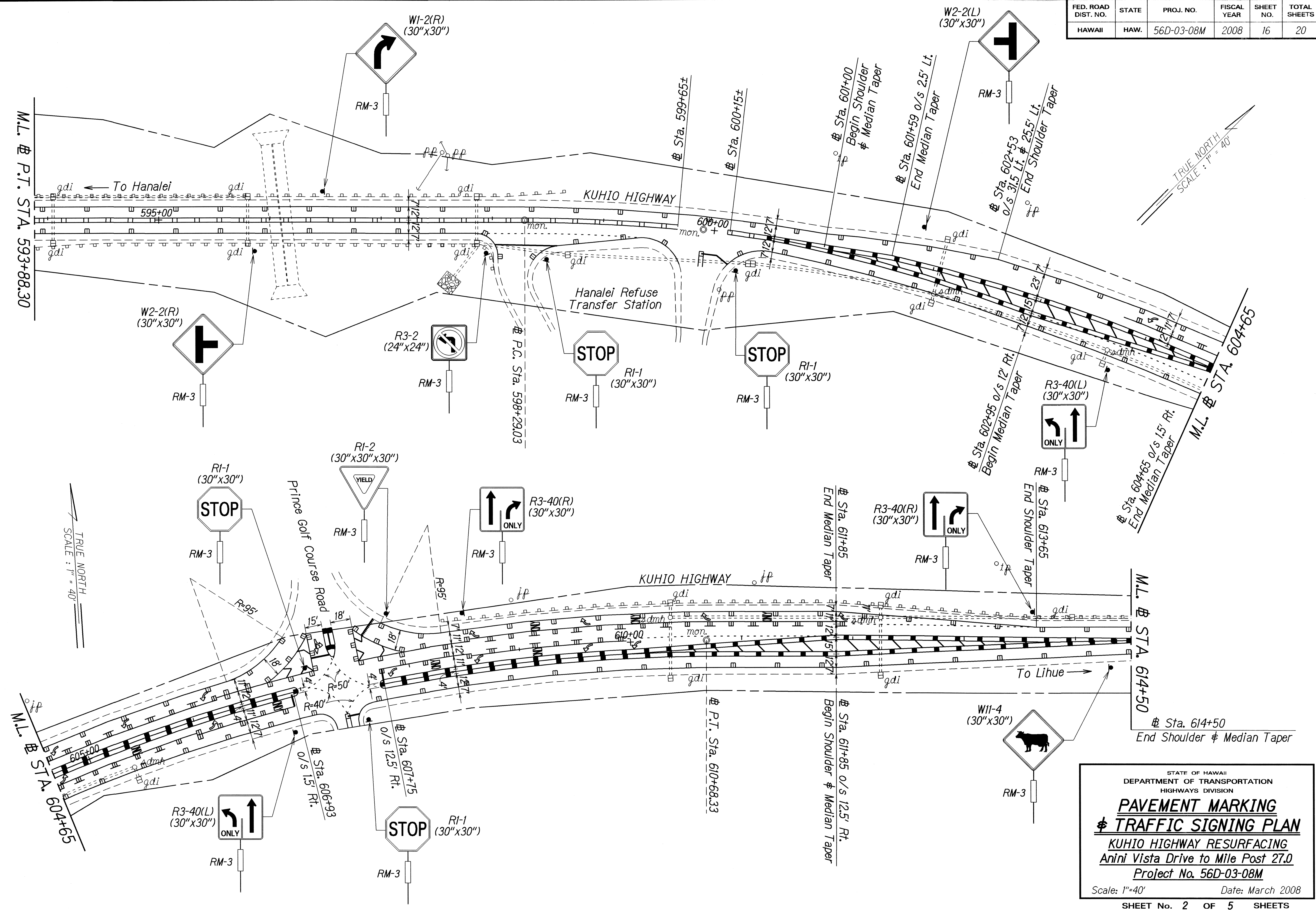
**PAVEMENT MARKING
& TRAFFIC SIGNING PLAN**

KUHIO HIGHWAY RESURFACING
Anini Vista Drive to Mile Post 27.0
Project No. 56D-03-08M

Scale: 1"=40' Date: March 2008

SHEET No. 1 OF 5 SHEETS

FED. ROAD DIST. NO.	STATE	PROJ. NO.	FISCAL YEAR	SHEET NO.	TOTAL SHEETS
HAWAII	HAW.	56D-03-08M	2008	16	20



TRUE NORTH
SCALE: 1" = 40'

TRUE NORTH
SCALE: 1" = 40'

DATE	12/07
SURVEY PLOTTED BY	
DRAWN BY	
TRACED BY	
NOTE BOOK	
QUANTITIES BY	
CHECKED BY	

STATE OF HAWAII
DEPARTMENT OF TRANSPORTATION
HIGHWAYS DIVISION

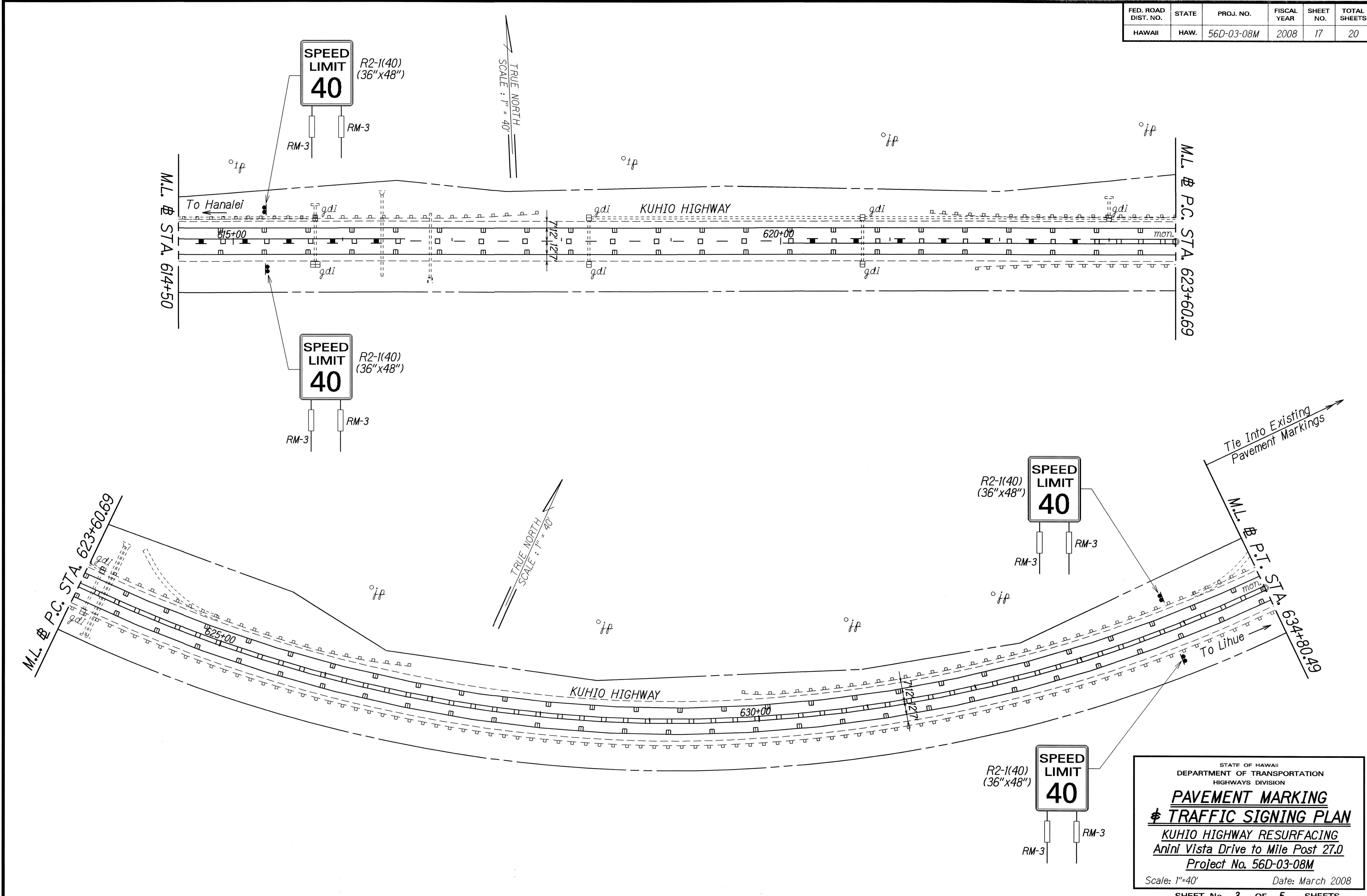
**PAVEMENT MARKING
& TRAFFIC SIGNING PLAN**

**KUHIO HIGHWAY RESURFACING
Anini Vista Drive to Mile Post 27.0
Project No. 56D-03-08M**

Scale: 1"=40' Date: March 2008

SHEET No. 2 OF 5 SHEETS

FED. ROAD DIST. NO.	STATE	PROJ. NO.	FISCAL YEAR	SHEET NO.	TOTAL SHEETS
HAWAII	HAW.	56D-03-08M	2008	17	20



ORIGINAL PLAN	SURVEY PLOTTED BY	DATE
NOTE BOOK	DRAWN BY	12/07
	DESIGNED BY	
	QUANTITIES BY	
	CHECKED BY	

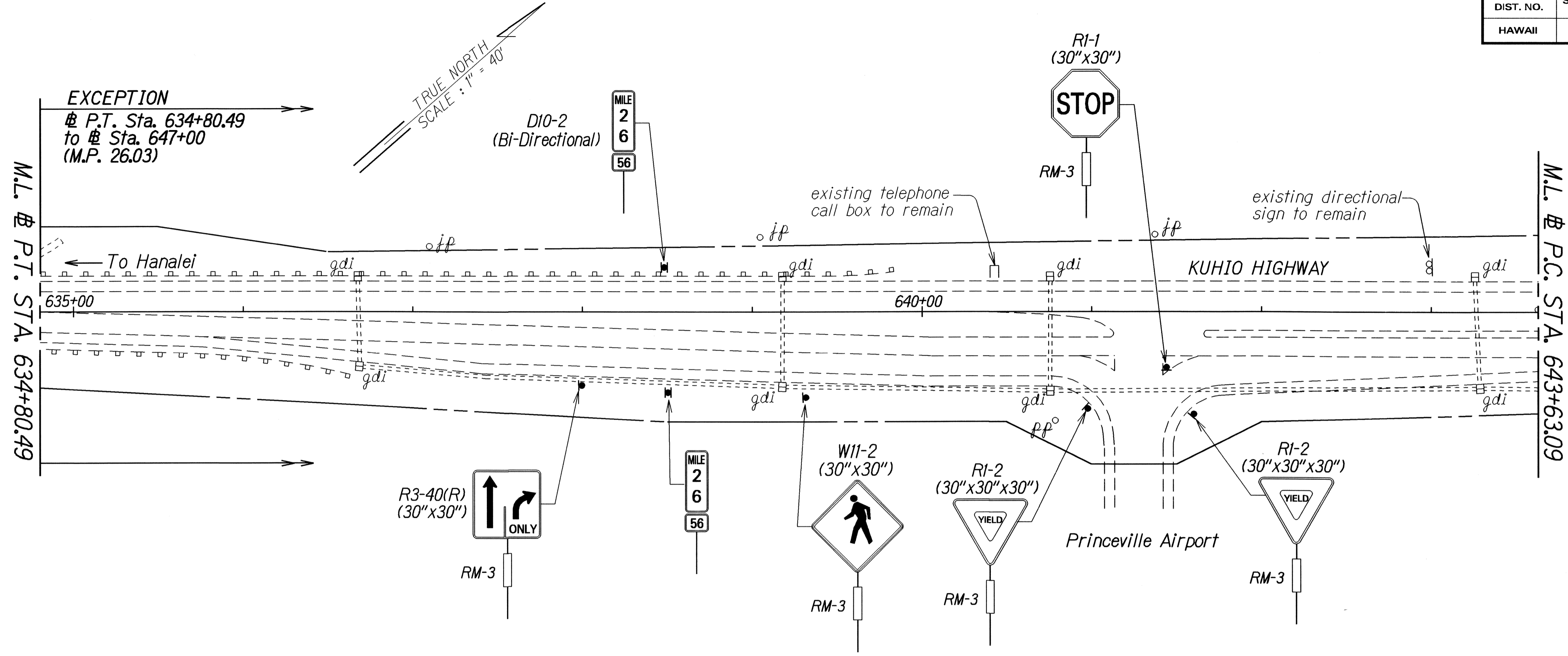
STATE OF HAWAII
DEPARTMENT OF TRANSPORTATION
HIGHWAYS DIVISION

**PAVEMENT MARKING
& TRAFFIC SIGNING PLAN**

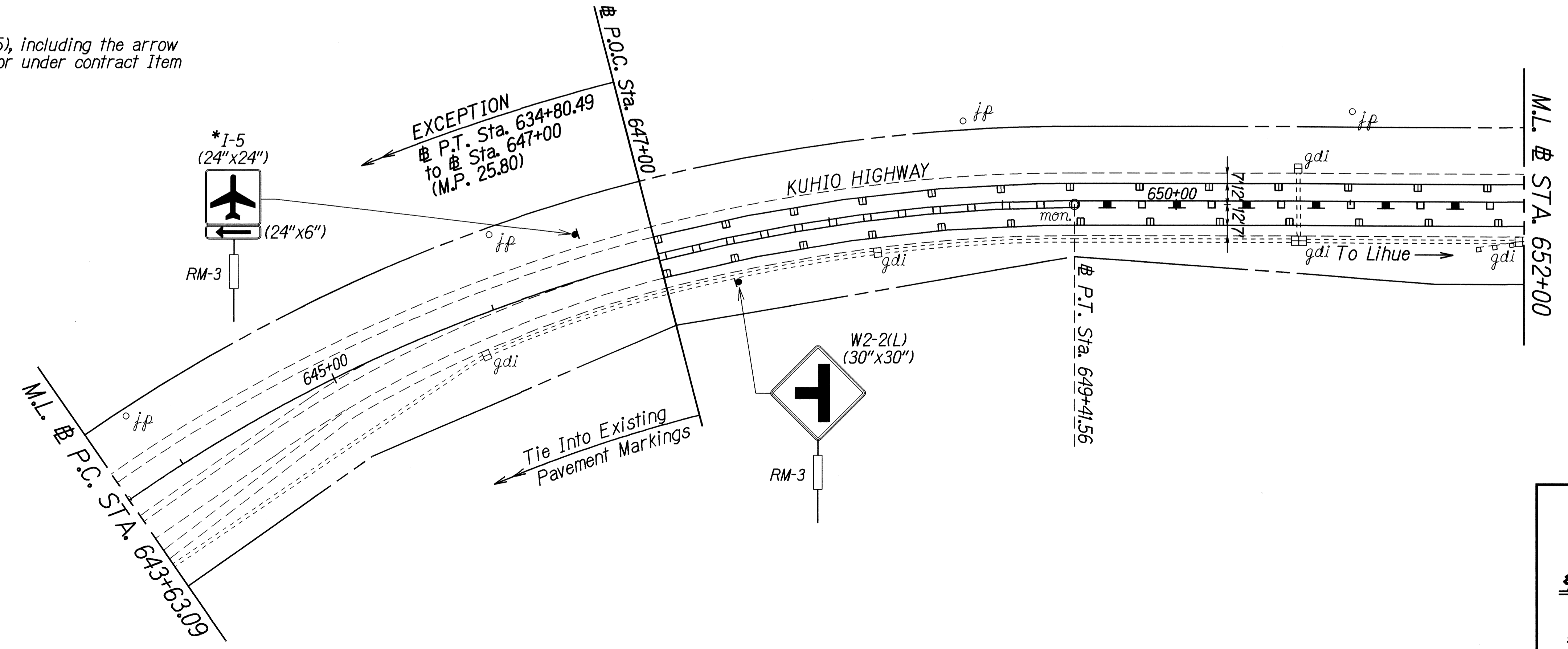
KUHIO HIGHWAY RESURFACING
Anini Vista Drive to Mile Post 27.0
Project No. 56D-03-08M

Scale: 1"=40' Date: March 2008

FED. ROAD DIST. NO.	STATE	PROJ. NO.	FISCAL YEAR	SHEET NO.	TOTAL SHEETS
HAWAII	HAW.	56D-03-08M	2008	18	20



*Information Sign (I-5), including the arrow sign, shall be paid for under contract item No. 631.0110.



SURVEY PLOTTED BY	DATE
DRAWN BY	12/10/07
DESIGNED BY	
QUANTITIES BY	
CHECKED BY	
ORIGINAL PLAN	
NOTE BOOK	
NO.	

STATE OF HAWAII
DEPARTMENT OF TRANSPORTATION
HIGHWAYS DIVISION

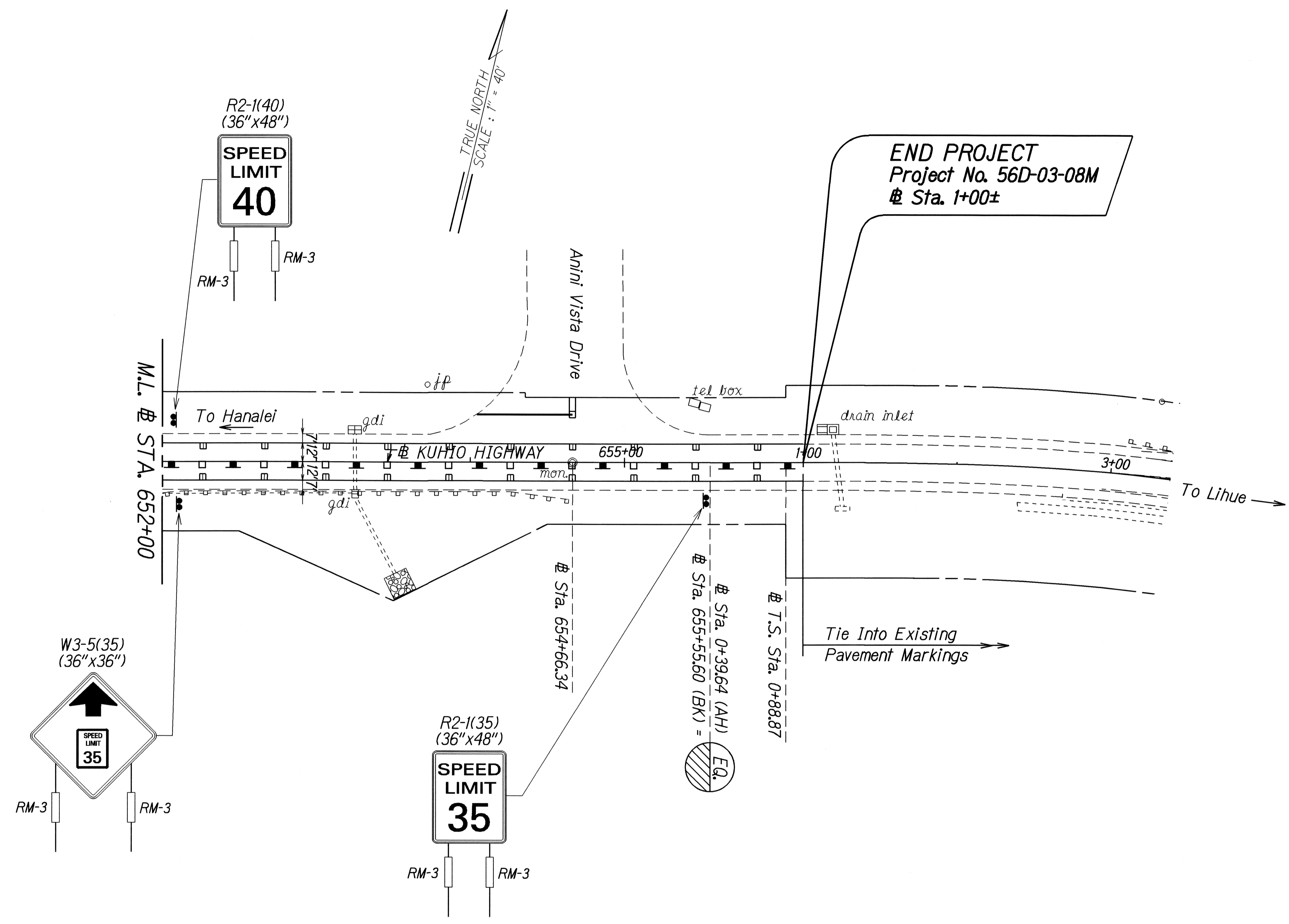
PAVEMENT MARKING
TRAFFIC SIGNING PLAN

KUHIO HIGHWAY RESURFACING
Anini Vista Drive to Mile Post 27.0
Project No. 56D-03-08M

Scale: 1"=40' Date: March 2008

SHEET No. 4 OF 5 SHEETS

FED. ROAD DIST. NO.	STATE	PROJ. NO.	FISCAL YEAR	SHEET NO.	TOTAL SHEETS
HAWAII	HAW.	56D-03-08M	2008	19	20



DATE	12/07
SURVEY PLOTTED BY	
DRAWN BY	
DESIGNED BY	
QUANTITIES BY	
CHECKED BY	
ORIGINAL PLAN	
NOTE BOOK	
NO. 100150507	

STATE OF HAWAII
DEPARTMENT OF TRANSPORTATION
HIGHWAYS DIVISION

PAVEMENT MARKING
TRAFFIC SIGNING PLAN

KUHIO HIGHWAY RESURFACING
Anini Vista Drive to Mile Post 27.0
Project No. 56D-03-08M

Scale: 1"=40' Date: March 2008

SHEET No. 5 OF 5 SHEETS