

INDEX TO DRAWINGS	
SHEET NO.	DESCRIPTION
1	TITLE SHEET
2	STANDARD PLANS SUMMARY
3 - 12	CIVIL NOTES
13	LEGEND AND ABBREVIATIONS
① 14 - 21	TYPICAL SECTIONS
② 22 - 45	ROADWAY AND BIKE PATH DETAILS
46 - 49	GRADING PLAN
50 - 56	DRAINAGE DETAILS
③ 57 - 66	UTILITY PLANS *
67 - 84	RETAINING WALL, BARRIER, AND GUARDRAIL PLANS
⑤	
85 - 92	SIGNAGE AND STRIPING PLANS ⑥
93 - 110	CONSTRUCTION PHASING
111 - 121	KUAMOO ROAD INTERSECTION PLANS
122 - 252	STRUCTURAL PLANS ⑦
253 - 267	GEOTECH
268 - 270	LANDSCAPE PLANS
271 - 284	HIGHWAY CROSS SECTIONS
*④ 66	HAWAIIAN TELCOM DUCTLINE

Sheet Nos. ① C.O. 175-1, 175-2; ② C.O. 265-1-265-3; C.O. 445-1-445-2;
③ C.O. 615-1-615-3; ④ C.O. 665-1-665-17; ⑤ C.O. 685-1-685-2;
C.O. 695-1; ⑥ C.O. 915-1; ⑦ C.O. 1485-1-1485-3, C.O. 1515-1-1515-3;
C.O. 1535-1-1535-5; C.O. 1585-1-1585-3; C.O. 1655-1-1655-3;
C.O. 1675-1-1675-4; C.O. 1685-1; C.O. 1825-1; C.O. 1945-1-1945-9;
C.O. 2355-1; C.O. 2465-1-2465-3; C.O. 2525-1-2525-10; are
Supplementary Sheets to this Project. Total
Sheet Count After "AS-BUILT" Postings
361 Sheets.

STATE OF HAWAII
DEPARTMENT OF TRANSPORTATION

HIGHWAYS DIVISION
HONOLULU, HAWAII

"AS-BUILT"

PLANS FOR

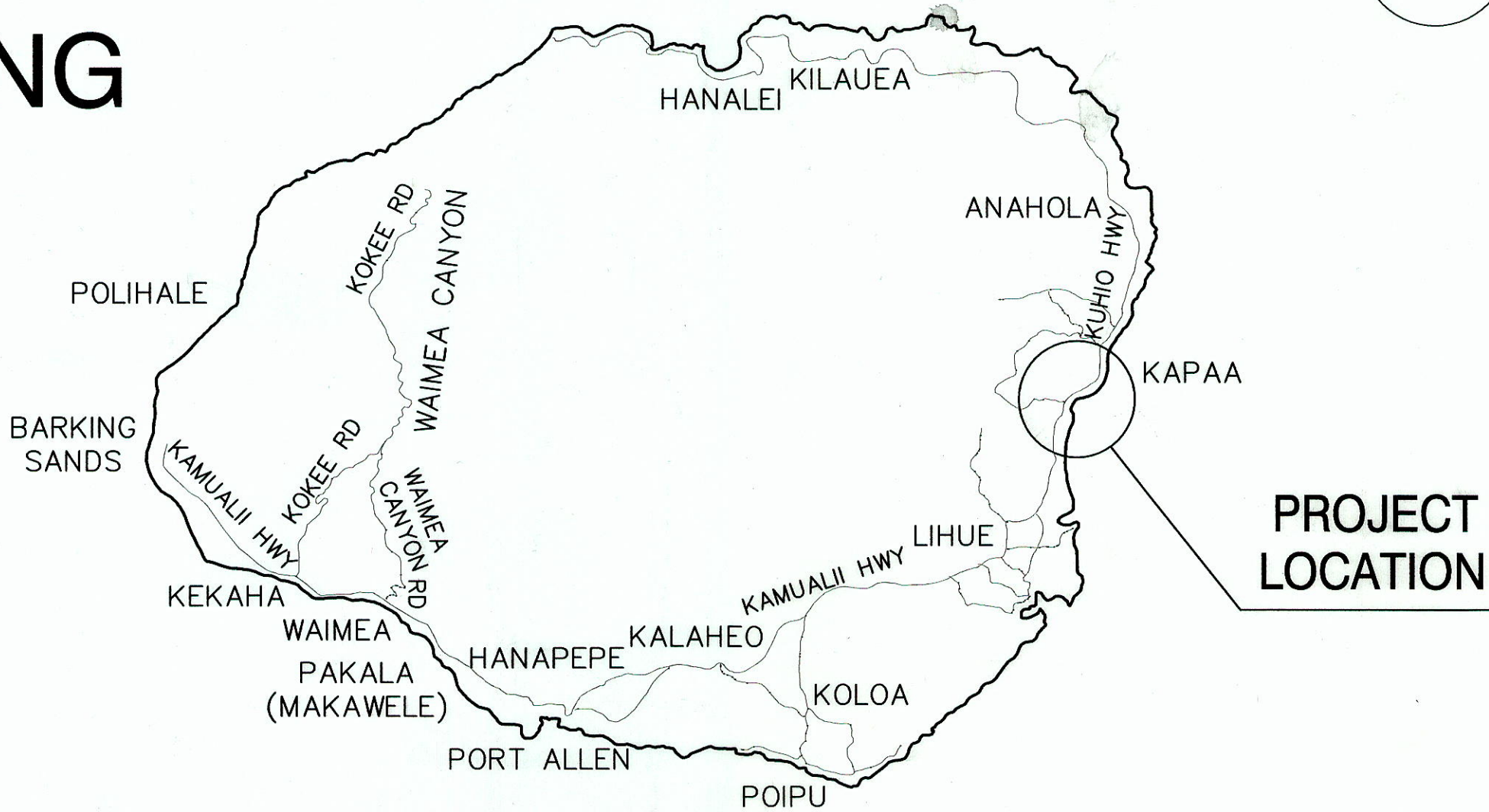
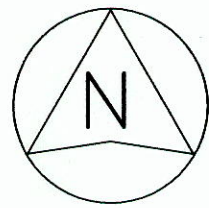
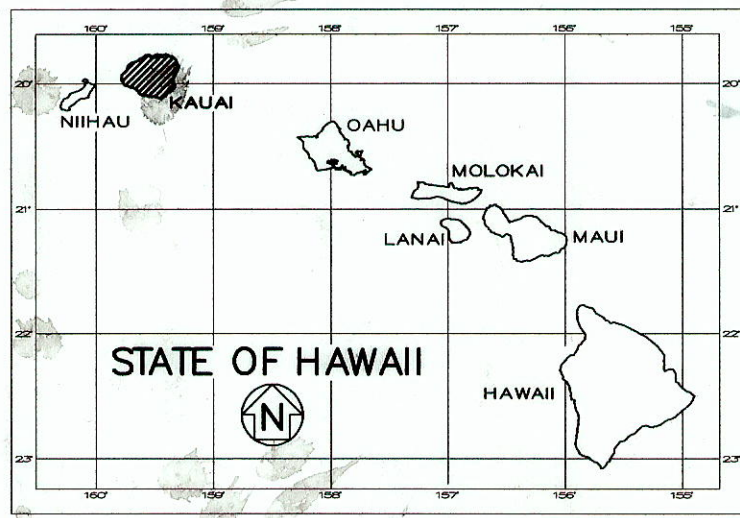
KUHIO HIGHWAY, SHORT TERM IMPROVEMENTS
WAILUA CANE HAUL BRIDGE WIDENING

FEDERAL AID PROJECT NO. BR-056-1(51)

DISTRICT OF LIHUE

ISLAND OF KAUAI

FED. ROAD DIST. NO.	STATE	FED. AID PROJ. NO.	FISCAL YEAR	SHEET NO.	TOTAL SHEETS
HAWAII	HAW.	BR-056-1(51)	2008	1	284



ISLAND OF KAUAI
NOT TO SCALE

0 4 8
SCALE IN MILES

MILE POST 5.54 TO MILE POST 5.93

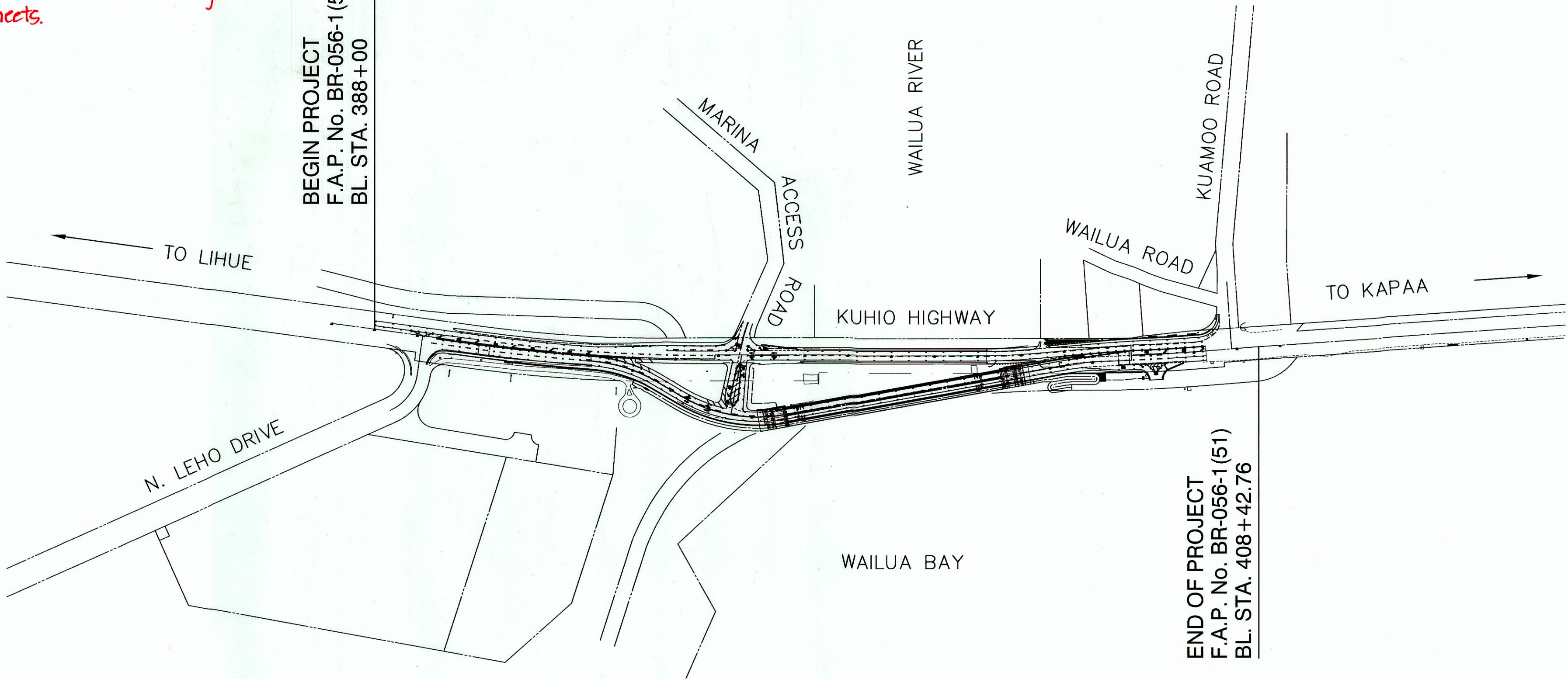
WAILUA CANE HAUL BRIDGE

CURRENT ADT (2007)	32,100
DESIGN ADT (2027)	39,200
DHV	3,140
K	8.0
D	60/40
T	2.0
T24	2.5
V	30 MPH

CHANGES MADE DURING CONSTRUCTION HAVE BEEN
INCORPORATED ON THESE PLANS EXCEPT CHANGES
IN THE ORIGINAL THEORETICAL QUANTITIES. FOR
ACTUAL QUANTITIES, REFER TO PROJECT LEDGER
AND/OR COMPUTATION BOOK.

RESIDENT ENGINEER
DATE 07/01/19

DEPARTMENT OF TRANSPORTATION
STATE OF HAWAII
APPROVED:
DIR. OF TRANSPORTATION DATE 5-15-08
SHEET NO. T1.1 OF 1 SHEETS



LAYOUT PLAN
NOT TO SCALE

GROSS LENGTH OF PROJECT 0.39 MILES
NET LENGTH OF PROJECT 0.39 MILES

ORIGINAL PLAN	DATE
NO.	
DESIGNED BY	
CHECKED BY	
QUANTITIES BY	
DESIGNED BY	
DATE	

KSF, INC.
DESIGNED BY
HWY-DD
MANAGED BY
692-7570
MAY 2008
DATE
PHONE