

INDEX TO DRAWINGS	
SHEET NO.	DESCRIPTION
1	TITLE SHEET
2	STANDARD PLANS SUMMARY
3	GENERAL NOTES & LEGEND
4	WATER POLLUTION & EROSION CONTROL NOTES
5	WATER POLLUTION & EROSION CONTROL NOTES & NOTES FOR CONSTRUCTION WITHIN COUNTY RIGHT OF WAY
6 - 8	TYPICAL SECTIONS
9	CURB RAMP AND SIDEWALK NOTES
10	MISCELLANEOUS DETAILS
11	DETECTABLE WARNING DETAILS
12 - 14	ROADWAY PLAN
15	PAVEMENT MARKING LEGEND, DETAILS AND NOTES
16 - 18	PAVEMENT MARKING AND TRAFFIC SIGNING PLAN
19	LOW SPEED UNDIVIDED HIGHWAY WORK ZONE SIGNING PLAN, NOTES AND DETAILS
20	TRAFFIC CONTROL PLAN WITHIN THE COUNTY RIGHT-OF-WAY
21 - 22	SIGN DETAILS
23	DRAINAGE DETAILS
24	LOOP DETECTOR DETAILS
25	LOOP DETECTOR PLAN

STATE OF HAWAII

DEPARTMENT OF TRANSPORTATION

HIGHWAYS DIVISION

HONOLULU, HAWAII

PLANS FOR

KUHIO HIGHWAY RESURFACING

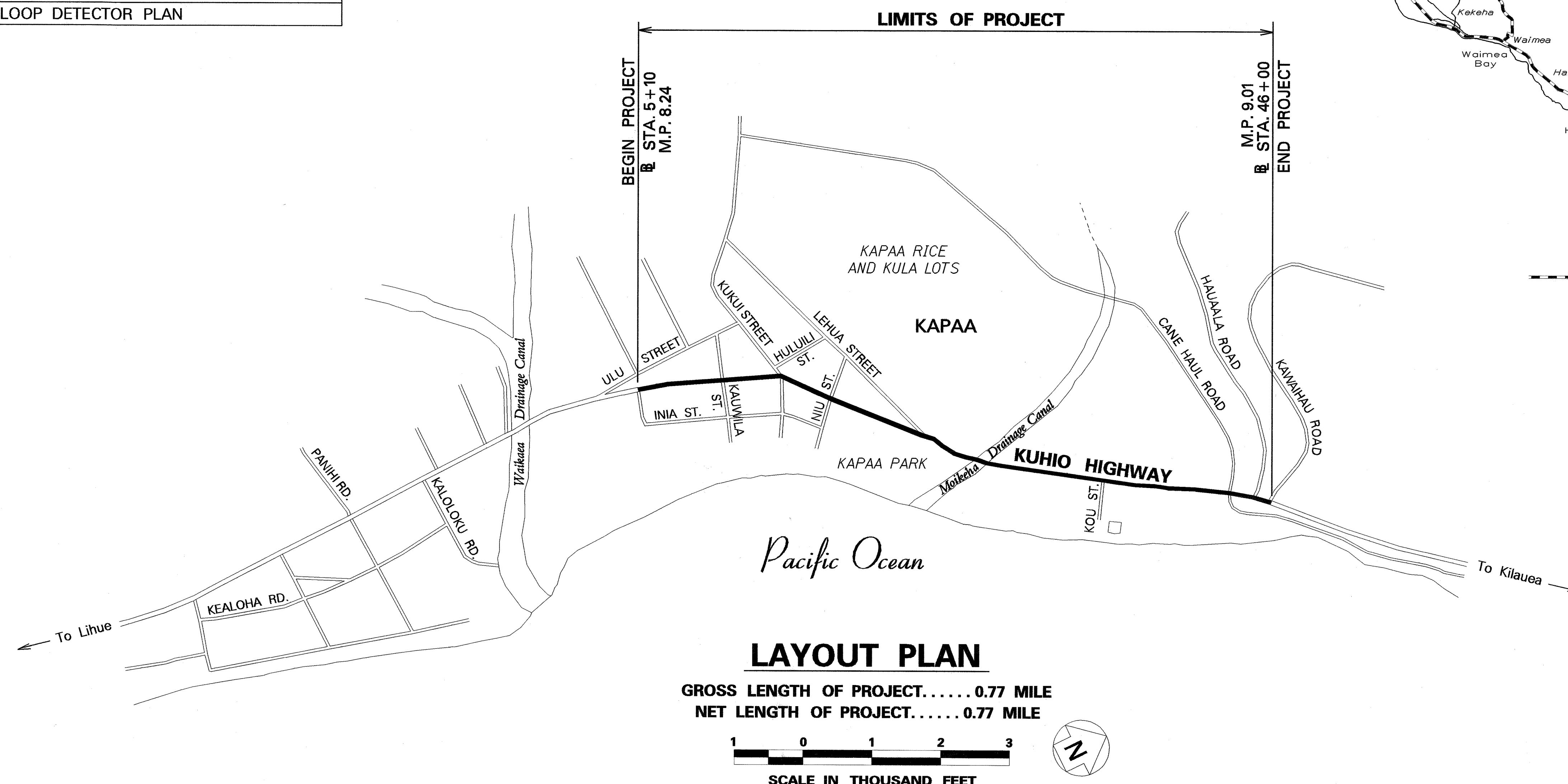
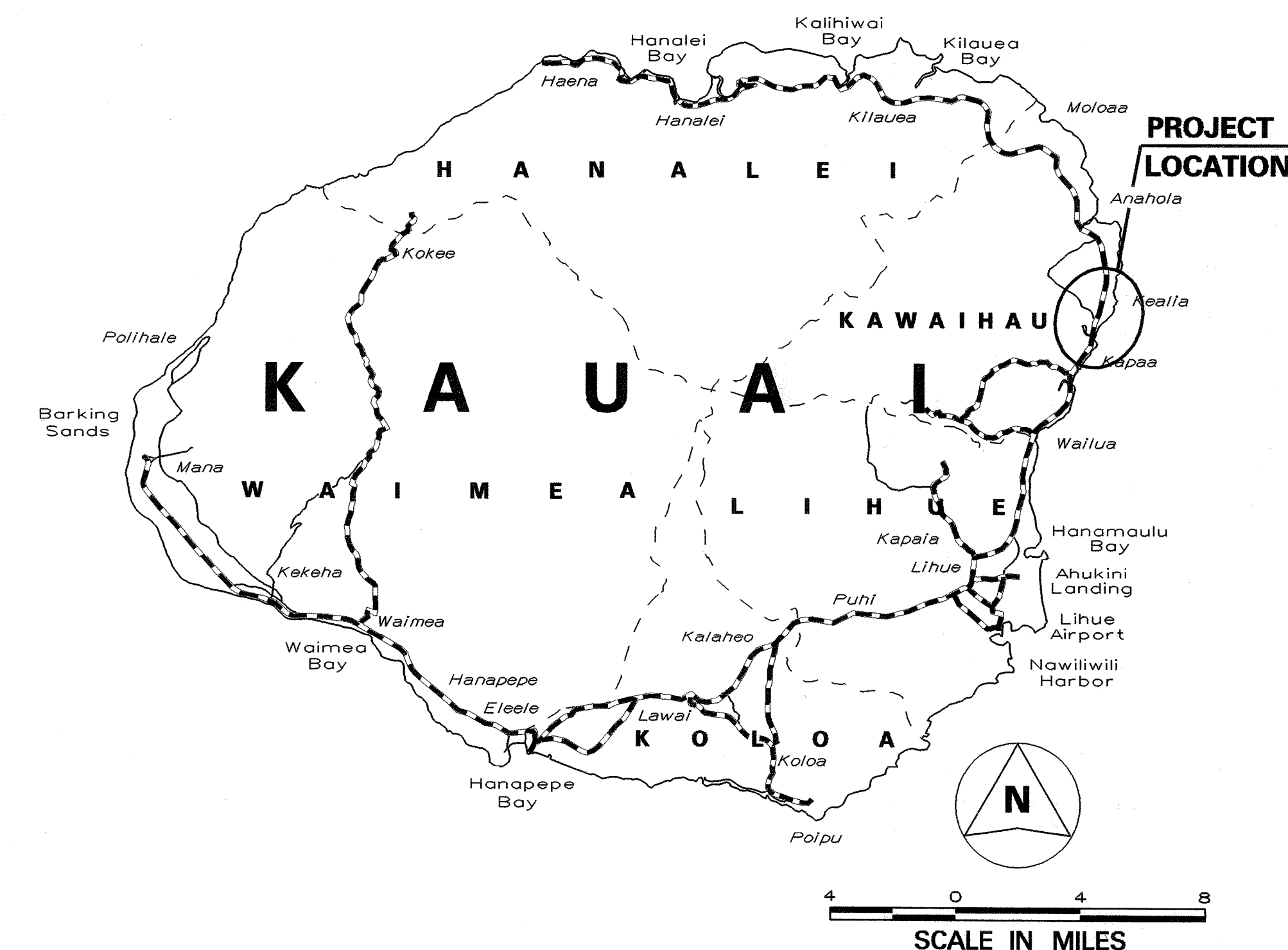
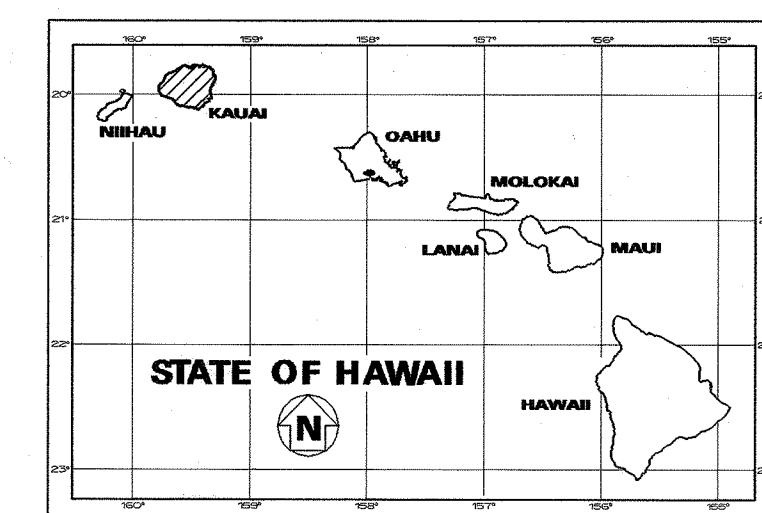
INIA STREET TO KAWAIHAU ROAD

PROJECT NO. 56A-01-05M

DISTRICT OF KAWAIHAU

ISLAND OF KAUAI

FED. ROAD DIST. NO.	STATE	PROJ. NO.	FISCAL YEAR	SHEET NO.	TOTAL SHEETS
HAWAII	HAW.	56A-01-05M	2005	1	25



----- FEDERAL AID PROJECTS PREVIOUSLY CONSTRUCTED OR UNDER CONSTRUCTION

MILE POST 8.24 TO MILE POST 9.01

CHANGES MADE DURING CONSTRUCTION HAVE BEEN INCORPORATED ON THESE PLANS EXCEPT CHANGES IN THE ORIGINAL THEORETICAL QUANTITIES. FOR ACTUAL QUANTITIES, REFER TO PROJECT LEGEND AND/OR QUANTITY BOOK.

[Signature] 4/17/13
PROJECT ENGINEER

DEPARTMENT OF TRANSPORTATION
STATE OF HAWAII

APPROVED:

[Signature] 4.20.05
DIR. OF TRANSPORTATION DATE

DESIGNED BY _____
 HWY-K _____
 P.S. & E. BY _____
 HWY-KE _____
 241-3016 _____
 PHONE _____
 APRIL 2005 _____
 DATE _____