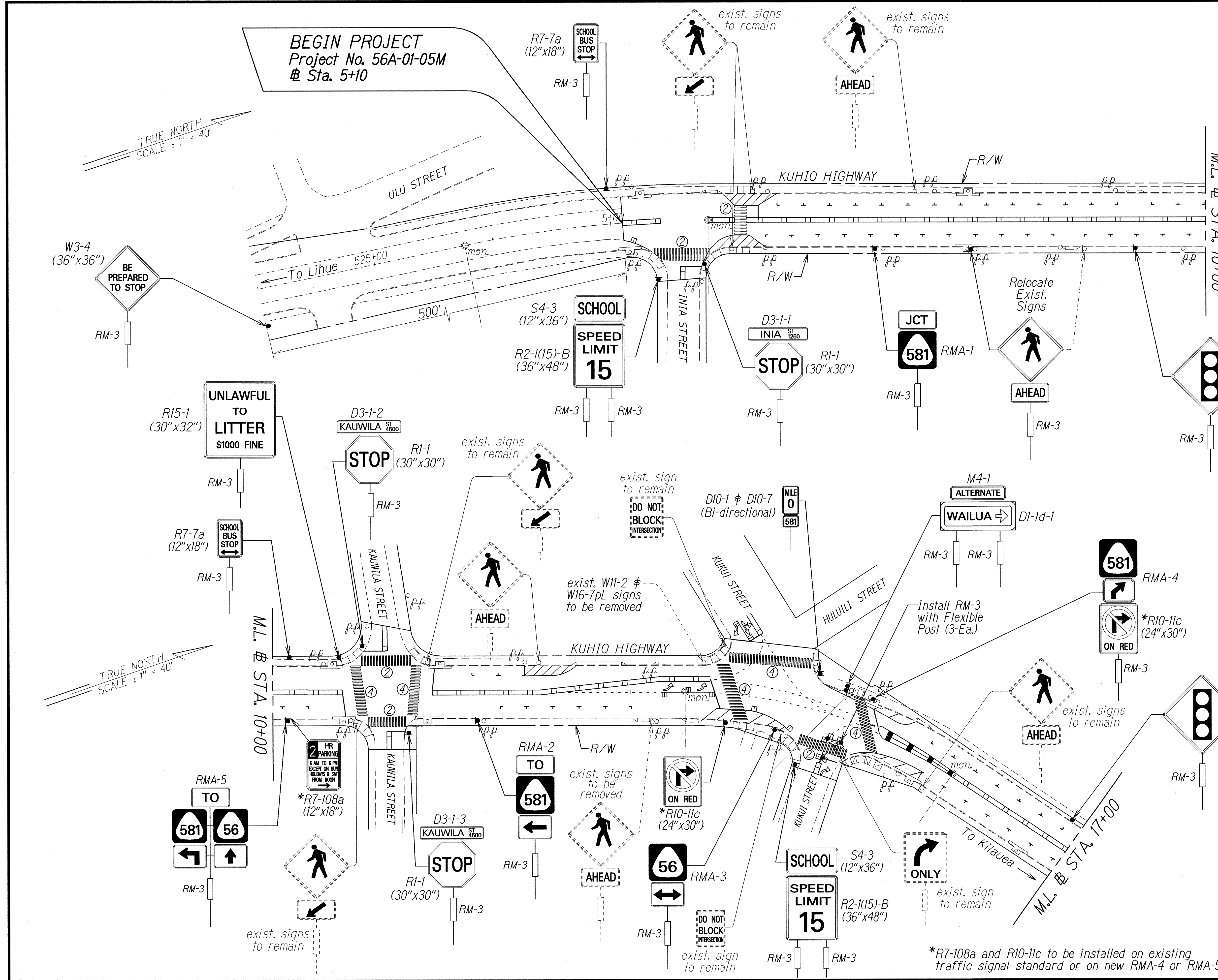


FED. ROAD DIST. NO.	STATE	PROJ. NO.	FISCAL YEAR	SHEET NO.	TOTAL SHEETS
HAWAII	HAW.	56A-01-05M	2005	16	25



TRUE NORTH
SCALE: 1" = 40'

TRUE NORTH
SCALE: 1" = 40'

BEGIN PROJECT
Project No. 56A-01-05M
@ Sta. 5+10

APPROVED: (For Work Within County Right-of-Way Only)
[Signature]
County Engineer
4-28-05
Date

STATE OF HAWAII
DEPARTMENT OF TRANSPORTATION
HIGHWAYS DIVISION

PAVEMENT MARKING
TRAFFIC SIGNING PLAN

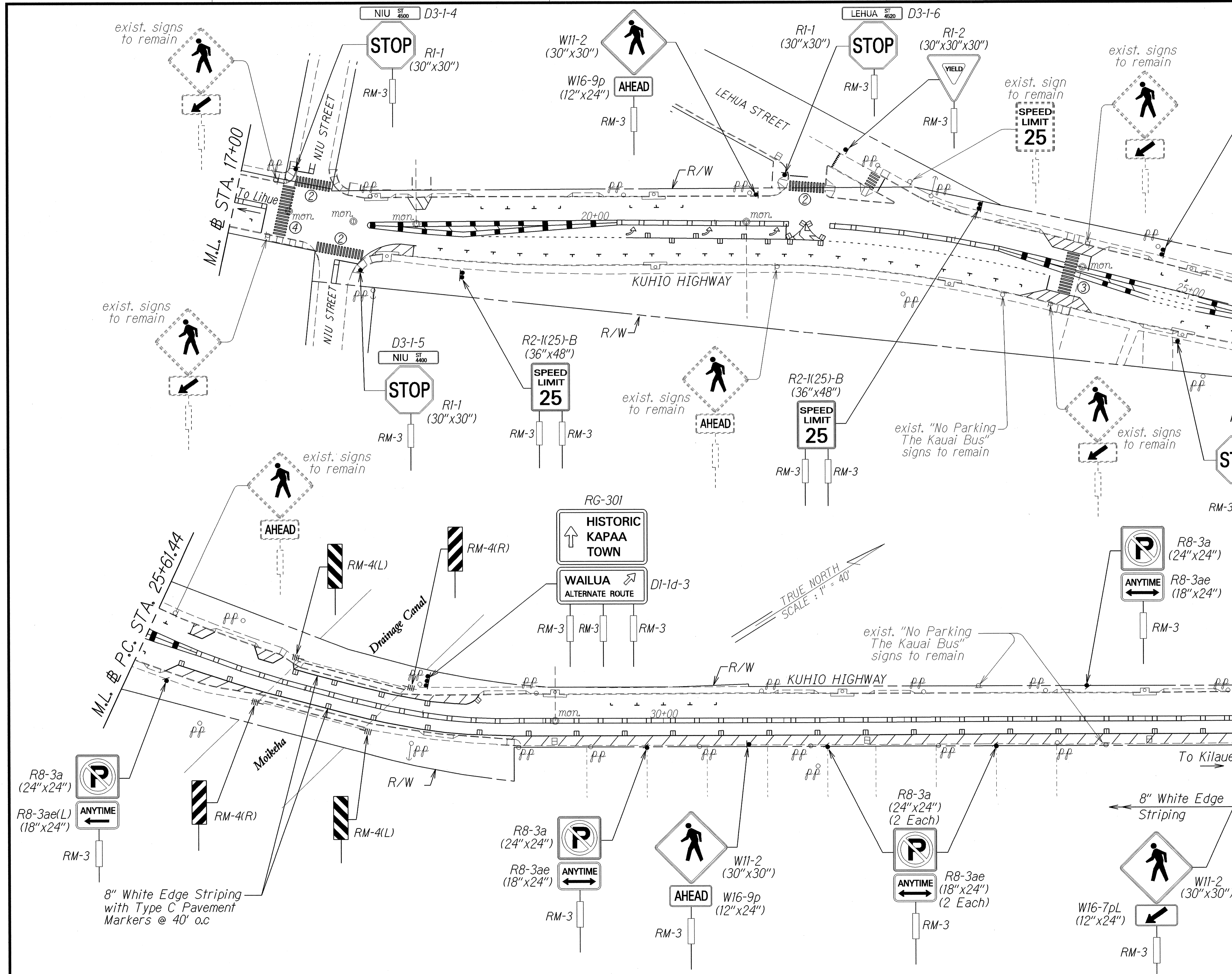
KUHIO HIGHWAY RESURFACING
Inia Street to Kawaihau Road
Project No. 56A-01-05M

Scale: 1" = 40' Date: April 2005
SHEET No. 1 OF 3 SHEETS

ORIGINAL	DATE
REVISION	
BY	
DATE	
BY	
DATE	
BY	
DATE	

*R7-108a and R10-11c to be installed on existing traffic signal standard or on new RMA-4 or RMA-5.

FED. ROAD DIST. NO.	STATE	PROJ. NO.	FISCAL YEAR	SHEET NO.	TOTAL SHEETS
HAWAII	HAW.	56A-01-05M	2005	17	25



SURVEY PLOTTED BY	DATE
DESIGNED BY	
TRACED BY	
QUANTITIES BY	
CHECKED BY	

8" White Edge Striping with Type C Pavement Markers @ 40' o.c

APPROVED: (For Work Within County Right-of-Way Only)

[Signature] 4-28-05 Date
County Engineer

STATE OF HAWAII
DEPARTMENT OF TRANSPORTATION
HIGHWAYS DIVISION

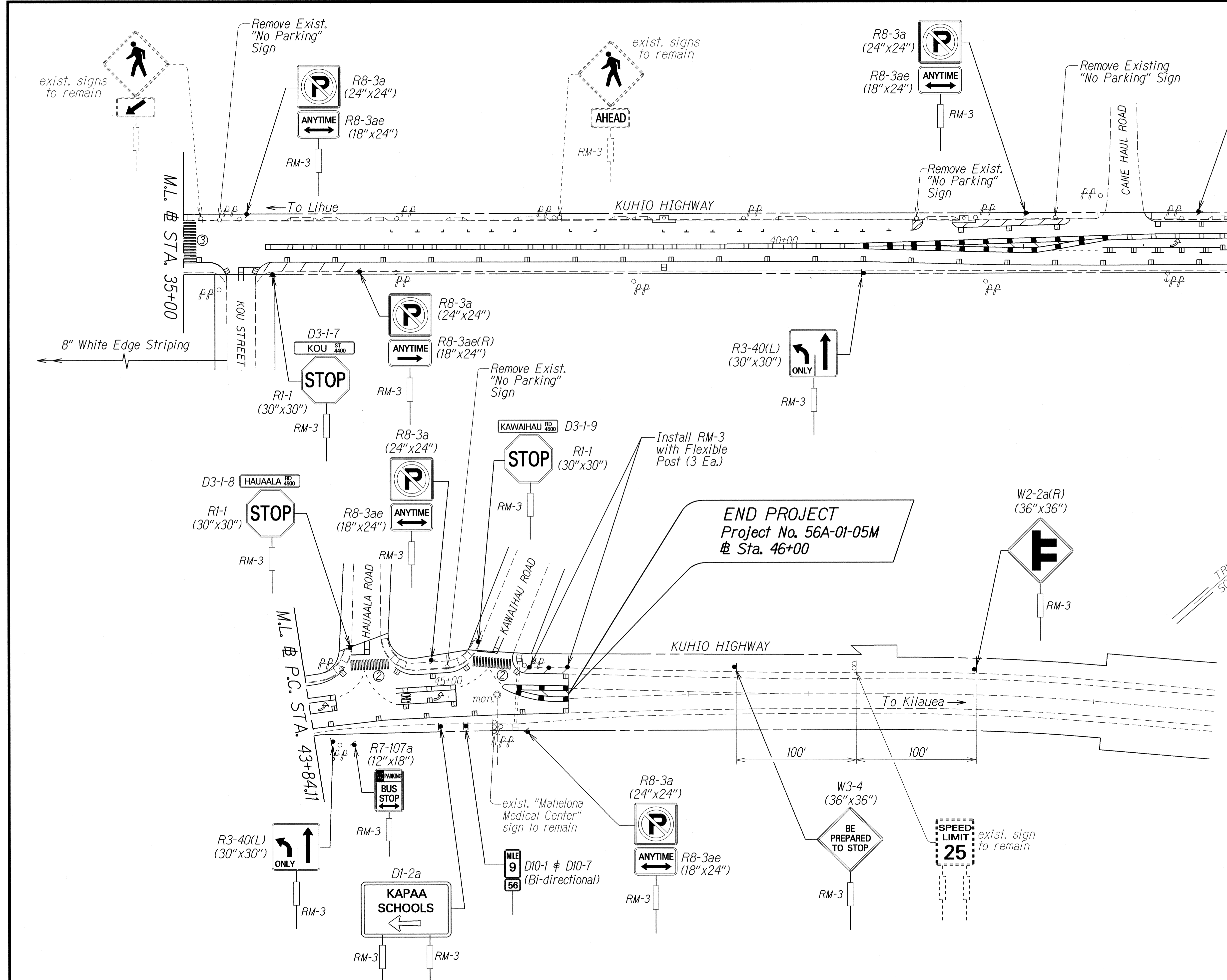
PAVEMENT MARKING & TRAFFIC SIGNING PLAN

KUHIO HIGHWAY RESURFACING
Inia Street to Kawaihau Road
Project No. 56A-01-05M

Scale: 1" = 40' Date: April 2005

SHEET No. 2 OF 3 SHEETS

FED. ROAD DIST. NO.	STATE	PROJ. NO.	FISCAL YEAR	SHEET NO.	TOTAL SHEETS
HAWAII	HAW.	56A-01-05M	2005	18	25



TRUE NORTH
SCALE: 1" = 40'

TRUE NORTH
SCALE: 1" = 40'

END PROJECT
Project No. 56A-01-05M
Sta. 46+00

APPROVED: (For Work Within County Right-of-Way Only)

[Signature] 4-28-05
County Engineer Date

STATE OF HAWAII
DEPARTMENT OF TRANSPORTATION
HIGHWAYS DIVISION
**PAVEMENT MARKING
& TRAFFIC SIGNING PLAN**
KUHIO HIGHWAY RESURFACING
Inia Street to Kawaihau Road
Project No. 56A-01-05M
Scale: 1" = 40' Date: April 2005

SHEET No. 3 OF 3 SHEETS

ORIGINAL PLAN	DATE
DESIGNED BY	
QUANTITIES BY	
CHECKED BY	