FED. ROAD DIST. NO.	STATE	FED. AID PROJ. NO.	FISCAL YEAR	SHEET NO.	TOTAL SHEETS
HAWAII	HAW.	STP-056-1(38)	1996	1	26

56

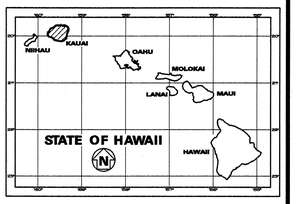

INDEX TO DRAWINGS

SHEET NO.	DESCRIPTION
1	TITLE SHEET
2	STANDARD PLANS SUMMARY
3	GENERAL NOTES
4–6	TYPICAL SECTIONS
7–14	ROADWAY PLAN
15	PAVEMENT MARKINGS LEGEND, DETAILS & NOTES
16–23	PAVEMENT MARKINGS, STRIPING & TRAFFIC SIGNS
24	TRAFFIC SUMMARIES
25	PAVEMENT MARKING SUMMARY
26	SIGN DETAILS

STATE OF HAWAII

DEPARTMENT OF TRANSPORTATION

HIGHWAYS DIVISION

HONOLULU, HAWAII

PLANS FOR

KUHIO HIGHWAY RESURFACING

KILAUEA TO ALIOMANU DRIVE

FEDERAL AID PROJECT NO. STP–056–1(38)

DISTRICTS OF KAWAIHAU and HANALEI
ISLAND OF KAUAI

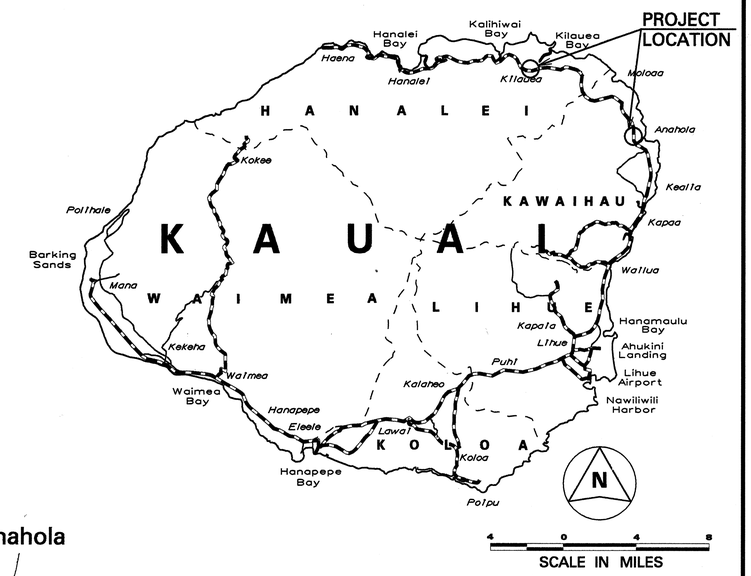

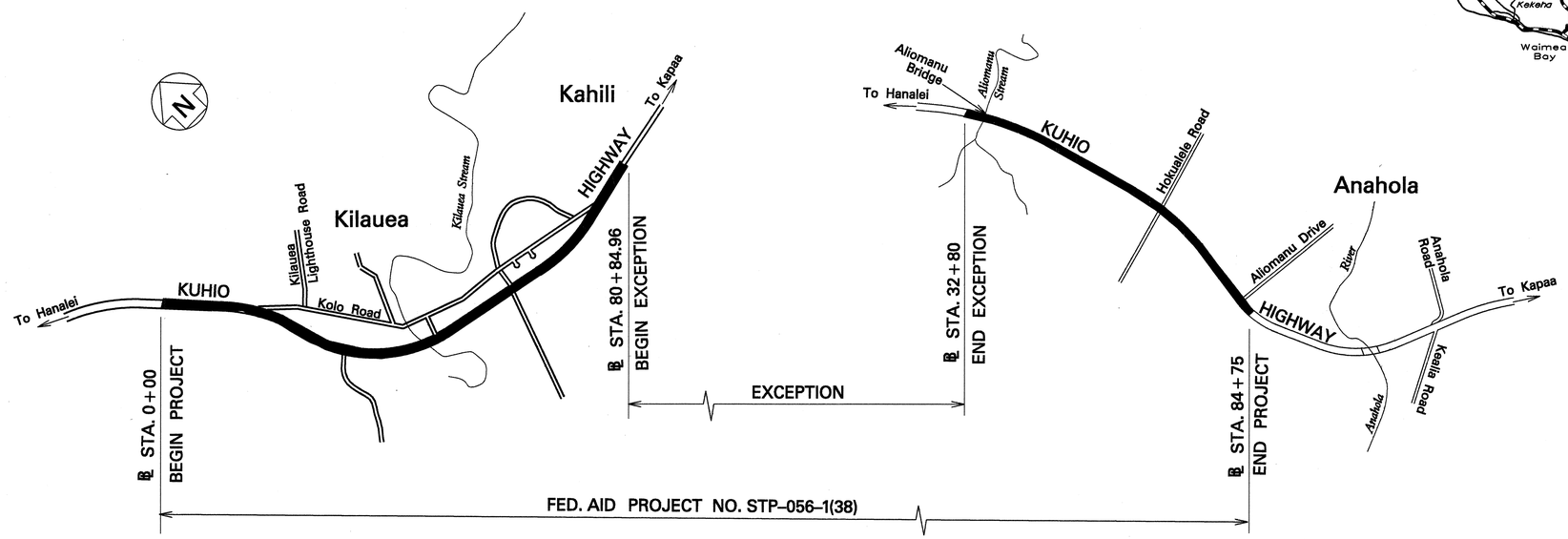

FEDERAL AID PROJECTS PREVIOUSLY CONSTRUCTED OR UNDER CONSTRUCTION

M.P. 14.0 to M.P. 15.0
M.P. 22.3 to M.P. 23.6

DESIGN DESIGNATION

ADT (1995) 7,900
ADT (2005) 11,300
DHV 1,000
D 55/45
T ..... 4.0 %
V ..... 60 M.P.H.

LAYOUT OF PROJECT

Total Length of Project = 2.31 mi.

1 0 1 2 3
SCALE IN THOUSAND FEET

DESIGN DESIGNATION

ADT (1995) 9,700
ADT (2005) 14,300
DHV 1,200
D 55/45
T ..... 5.5 %
V ..... 45 M.P.H.

HWY-K	A. NISHIMURA	587-2244	SEPT. 1995
DESIGNED BY	P. S. & E. BY	PHONE	DATE

ORIGINAL PLAN	SURVEY PLOTTED BY	DATE
	DRAWN BY Mackawa	
NOTE BOOK	TRACED BY	
for: Steve Kawashima	DESIGNED BY Hwy-K	
	QUANTITIES BY	
	CHECKED BY	

ddl.mh

DEPARTMENT OF TRANSPORTATION
STATE OF HAWAII

APPROVED:

DIR. OF TRANSPORTATION — DATE 9/11/95