

INDEX TO DRAWINGS	
SHEET NO.	DESCRIPTION
1	TITLE SHEET
2	STANDARD PLANS SUMMARY
3	GENERAL NOTES AND LEGEND
4	PAVEMENT MARKING LEGEND, DETAILS & NOTES
5-10	TYPICAL SECTIONS
11-18	ROADWAY PLAN
19	BRIDGE STRUCTURE PLAN
20-22	MODIFIED ECCENTRIC LOADER TERMINAL (MELT)
23-24	GATE DETAILS
25-33	TRAFFIC MARKING AND SIGNING PLAN
34-35	SIGN DETAILS
36	TRAFFIC SUMMARIES
37	PAVEMENT MARKING SUMMARY
38	CROSS SECTIONS

STATE OF HAWAII

DEPARTMENT OF TRANSPORTATION

HIGHWAYS DIVISION

HONOLULU, HAWAII

"AS-BUILT"

PLANS FOR

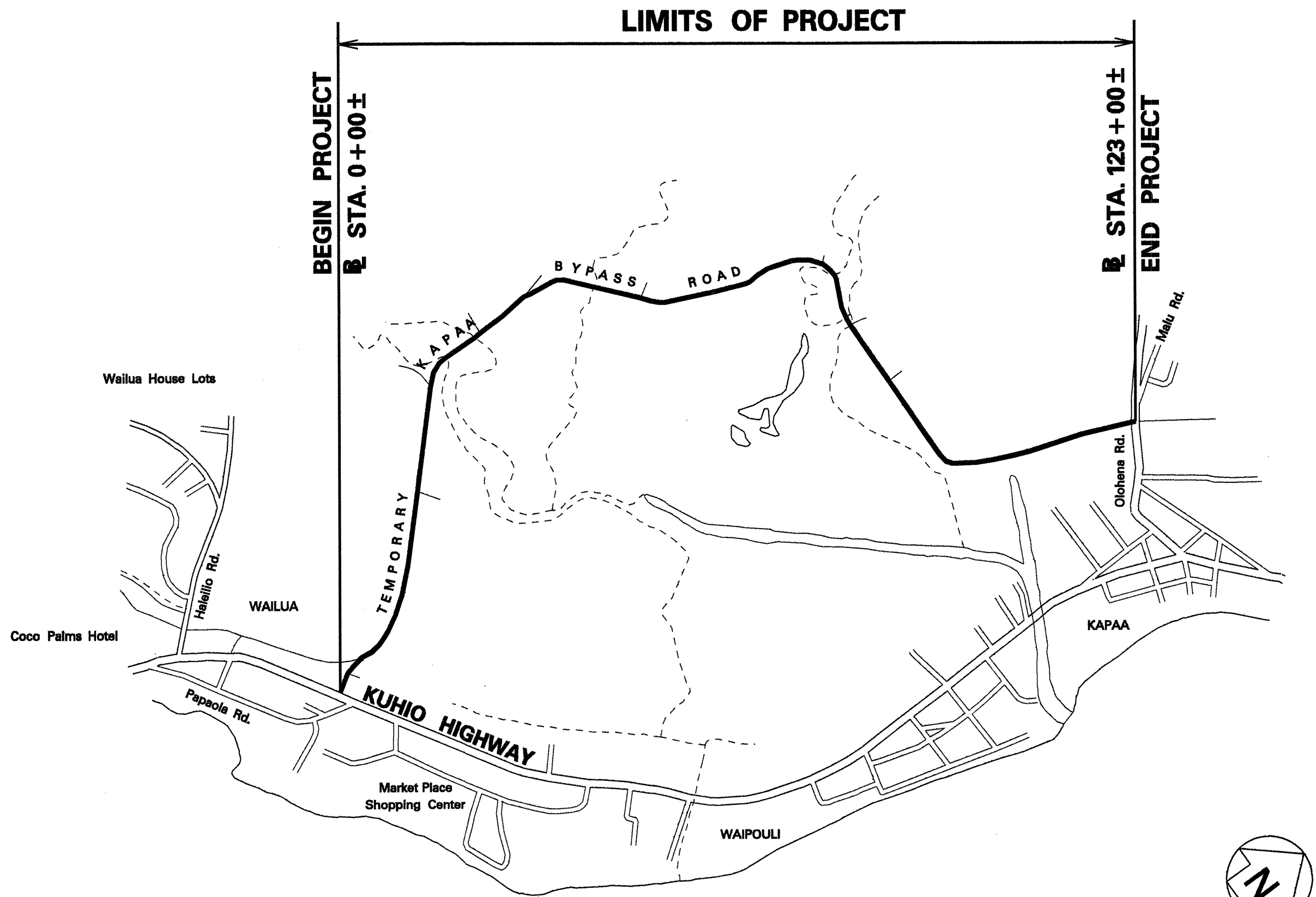
TEMPORARY KAPAA BYPASS ROAD

KUHIO HIGHWAY TO OLOHENA ROAD

PROJECT NO. 56A-02-95

DISTRICT OF KAWAIHAU

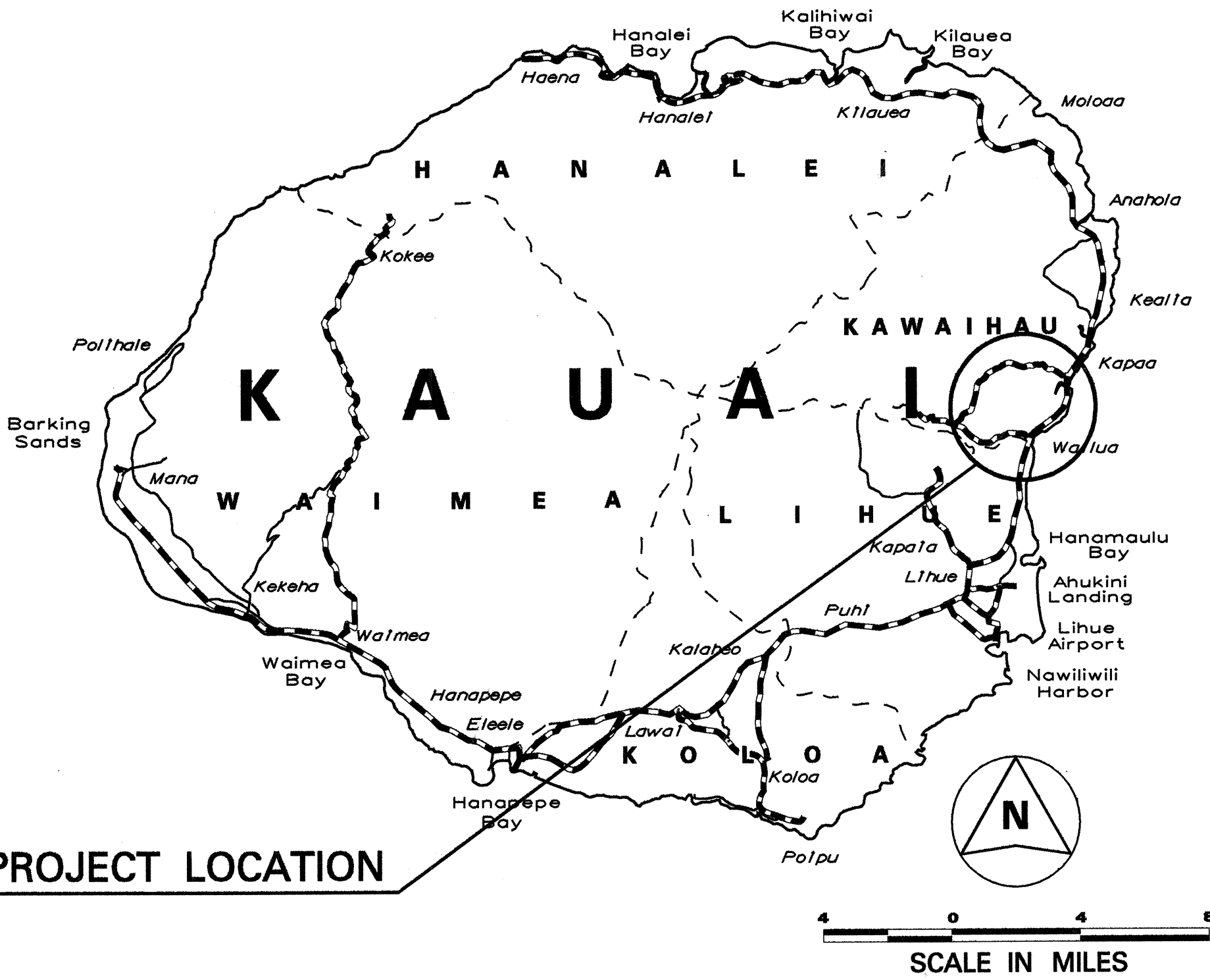
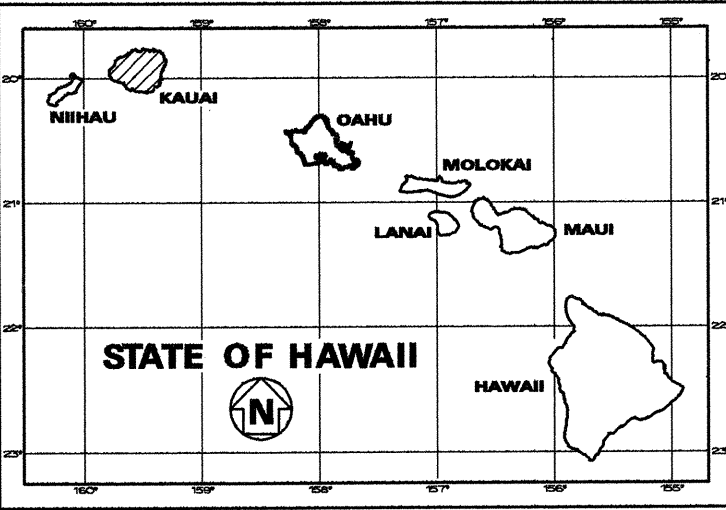
ISLAND OF KAUAI



LOCATION PLAN

GROSS LENGTH OF PROJECT.....2.32 MILES

FED. ROAD DIST. NO.	STATE	PROJ. NO.	FISCAL YEAR	SHEET NO.	TOTAL SHEETS
HAWAII	HAW.	56A-02-95	1995	1	38



FEDERAL AID PROJECTS PREVIOUSLY CONSTRUCTED OR UNDER CONSTRUCTION

MILE POST 0 TO MILE POST 2.32

CHANGES MADE DURING CONSTRUCTION HAVE BEEN INCORPORATED ON THESE PLANS EXCEPT CHANGES IN THE ORIGINAL THEORETICAL QUANTITIES. FOR ACTUAL QUANTITIES, REFER TO PROJECT LEDGER AND/OR COMPUTATION BOOK.

RESIDENT ENGINEER

DATE

5/27/97

DEPARTMENT OF TRANSPORTATION STATE OF HAWAII	
APPROVED:	
<i>Karen Haganaka</i>	3/30/95
DIR. OF TRANSPORTATION	DATE

DESIGNED BY

HWY-K

P. S. & E. BY

R. HIRONAKA

PHONE

587-2250

DATE

JAN., 1995