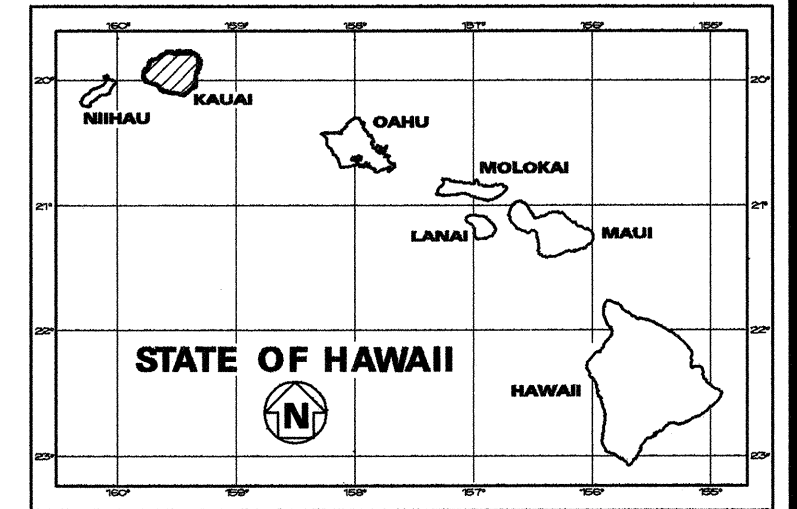
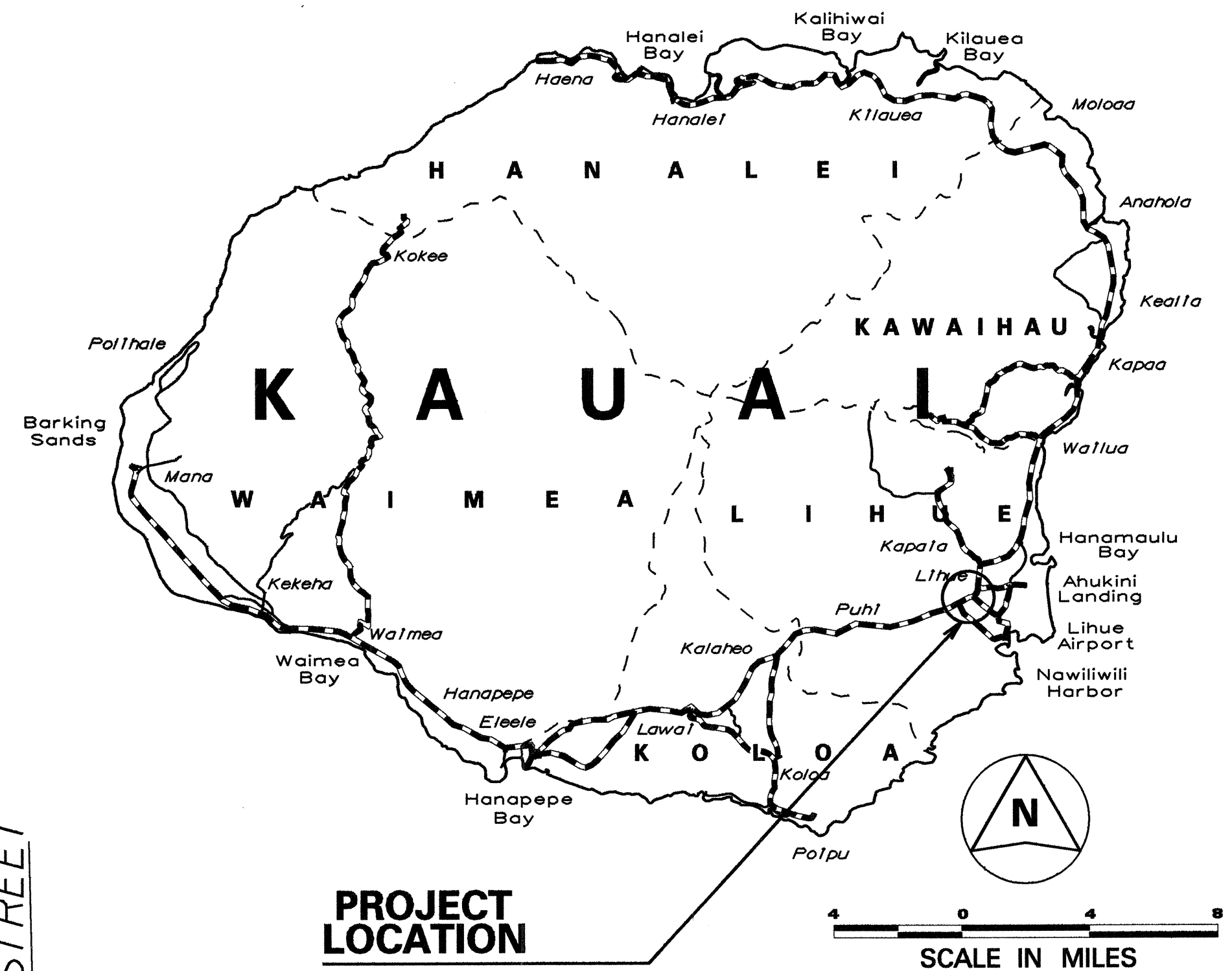


FED. ROAD DIST. NO.	STATE	PROJ. NO.	FISCAL YEAR	SHEET NO.	TOTAL SHEETS
HAWAII	HAW.	56A-02-93	1994	1	15



STATE OF HAWAII
DEPARTMENT OF TRANSPORTATION
HIGHWAYS DIVISION
HONOLULU, HAWAII
"AS-BUILT"
PLANS FOR
**KUHIO HIGHWAY TRAFFIC
SIGNALS AT POINCIANA STREET**
PROJECT NO. 56A-02-93
DISTRICT OF LIHUE
ISLAND OF KAUAI

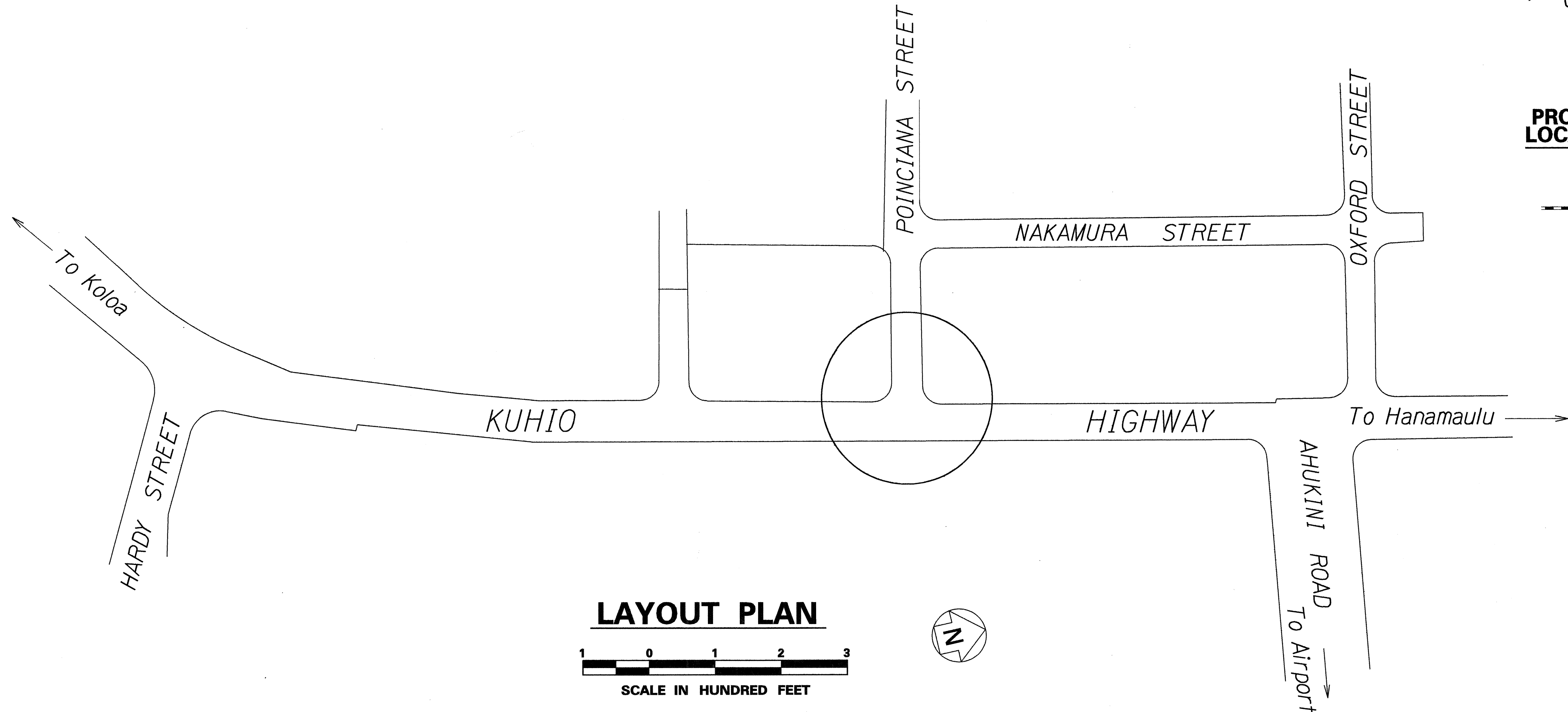
INDEX TO DRAWINGS	
SHEET NO.	DESCRIPTION
1	TITLE SHEET
2	STANDARD PLANS SUMMARY
3-4	GENERAL NOTES & LEGEND
5	PLAN & TYPICAL SECTIONS
6	PLAN - ROADWAY IMPROVEMENTS
7	DEMOLITION, REMOVAL, AND RELOCATION PLAN
8	MISCELLANEOUS DETAILS
9	PAVEMENT MARKING LEGEND, NOTES & DETAILS
10	PAVEMENT MARKING & SIGNING PLAN
11	TRAFFIC SIGNAL LEGEND, DETAILS, & NOTES
12	TRAFFIC SIGNAL PLAN
13	SWING SIGN BRACKET DETAIL
14	LOOP DETECTOR DETAILS
15	TRAFFIC SUMMARIES



----- FEDERAL AID PROJECTS PREVIOUSLY CONSTRUCTED OR UNDER CONSTRUCTION

ALL CHANGES MADE DURING CONSTRUCTION HAVE BEEN NOTED IN RED ON THESE TRACINGS AND CHECKED BY
[Signature]
RESIDENT ENGINEER
8-6-96
DATE

DEPARTMENT OF TRANSPORTATION
STATE OF HAWAII
APPROVED:
[Signature]
DIR. OF TRANSPORTATION
5/24/94
DATE



LAYOUT PLAN
1 0 1 2 3
SCALE IN HUNDRED FEET

Hwy-K/hwy-TD
DESIGNED BY
A. NISHIMURA
P.S. & E. BY
587-2244
PHONE
MAY, 1994
DATE