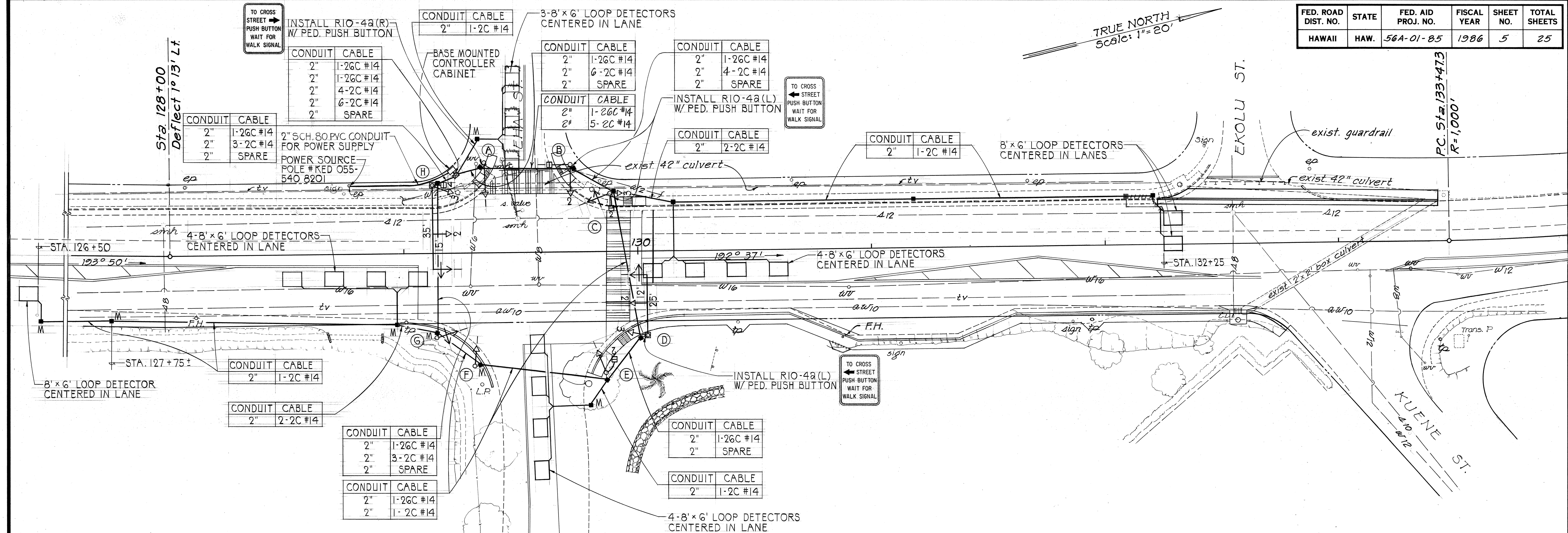
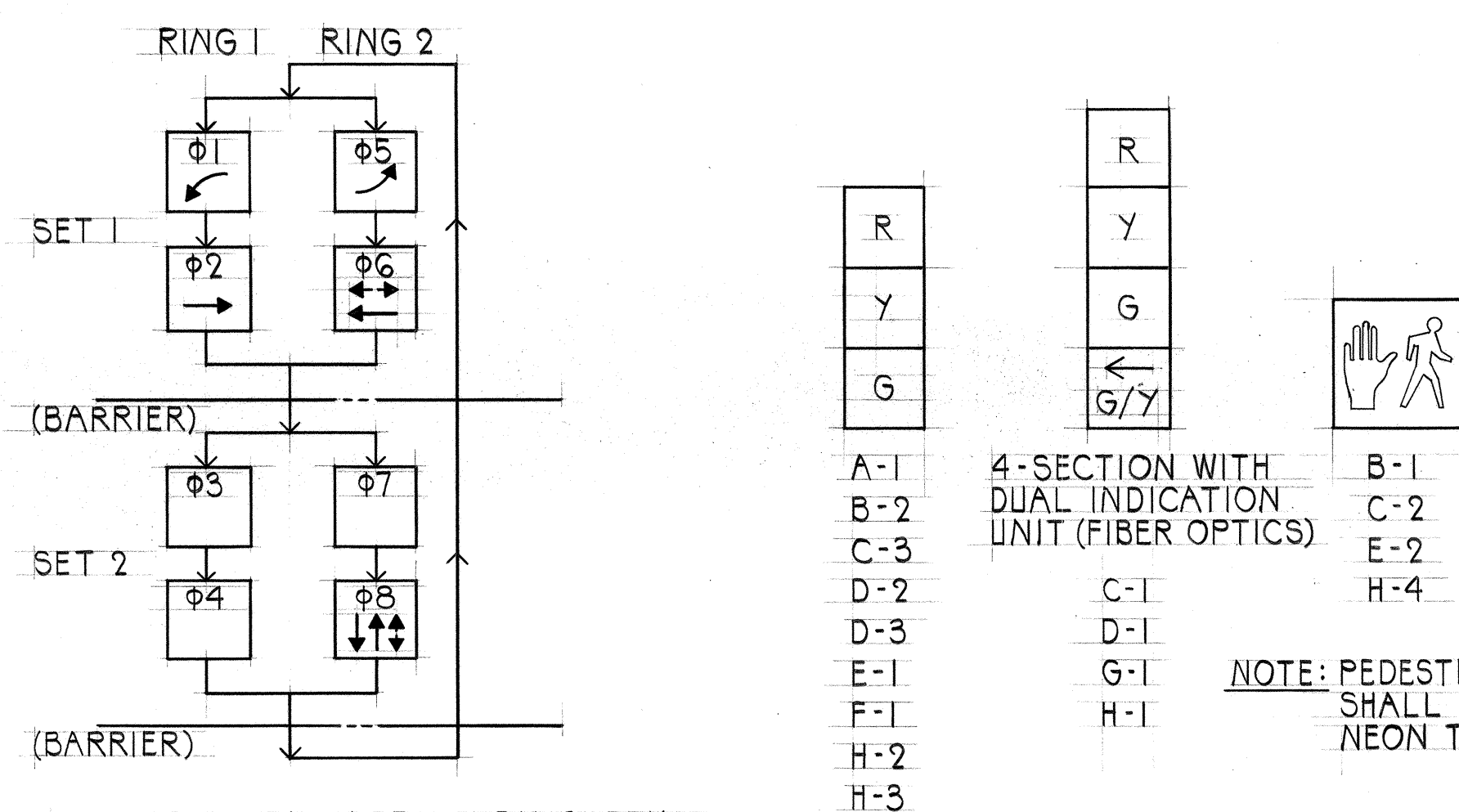


FED. ROAD DIST. NO.	STATE	FED. AID PROJ. NO.	FISCAL YEAR	SHEET NO.	TOTAL SHEETS
HAWAII	HAW.	56A-01-85	1986	5	25



NOTE:
EXISTING STOP SIGN ON EHA STREET
ACCESS ROAD SHALL BE REMOVED
AND SALVAGED AFTER TRAFFIC
SIGNAL SYSTEM BECOMES OPERATIONAL.
STREET NAME PLATES SHALL BE MAIN-
TAINED FOR EHA STREET AND KUHIO
HWY. STOP SIGN SHALL BE RETURNED
TO KAUAI DEPARTMENT OF PUBLIC WORKS.

NOTE:
SOLID STATE PEDESTRIAN SIGNAL
REMOVE FROM MAST ARM POLE (H) (H-4) AND
INSTALL ON STANDARD POLE (A).



NOTE: PEDESTRIAN SIGNAL
SHALL BE SOLID STATE
NEON TYPE.


NOTE: PROVIDE A LEAD LEFT TURN GREEN WHEN PRESENCE LOOPS ARE OCCUPIED.

PHASE DIAGRAM

SIGNAL INDICATIONS

NOTE:

1. TOPOGRAPHIC SURVEY AND LOCATIONS OF EXISTING UTILITIES WERE FURNISHED BY STATE DEPARTMENT OF TRANSPORTATION.
2. PULLBOX COVERS WITHIN THE RIGHT-OF-WAY OF EHA STREET SHALL BE CONSTRUCTED FLUSH TO GRADE.



THIS WORK WAS PREPARED BY ME
OR UNDER MY SUPERVISION

Theodore A. Kawahigasa
Singapore

STATE OF HAWAII
DEPARTMENT OF TRANSPORTATION
HIGHWAYS DIVISION

TRAFFIC SIGNAL PLAN

KUHIO HWY., EHA STREET & WILCOX HOSP.
INTERSECTION IMPROVEMENTS
PROJECT NO. 56A-01-85

Scale: 1" = 20'

Date:

SHEET No. OF SHEETS