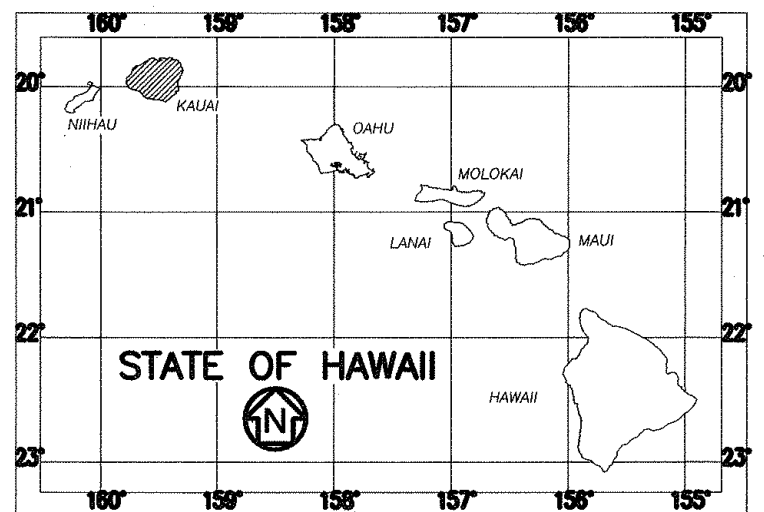


FED. ROAD DIST. NO.	STATE	PROJ. NO.	FISCAL YEAR	SHEET NO.	TOTAL SHEETS
HAWAII	HAW.	56A-03-00	2004	1	66



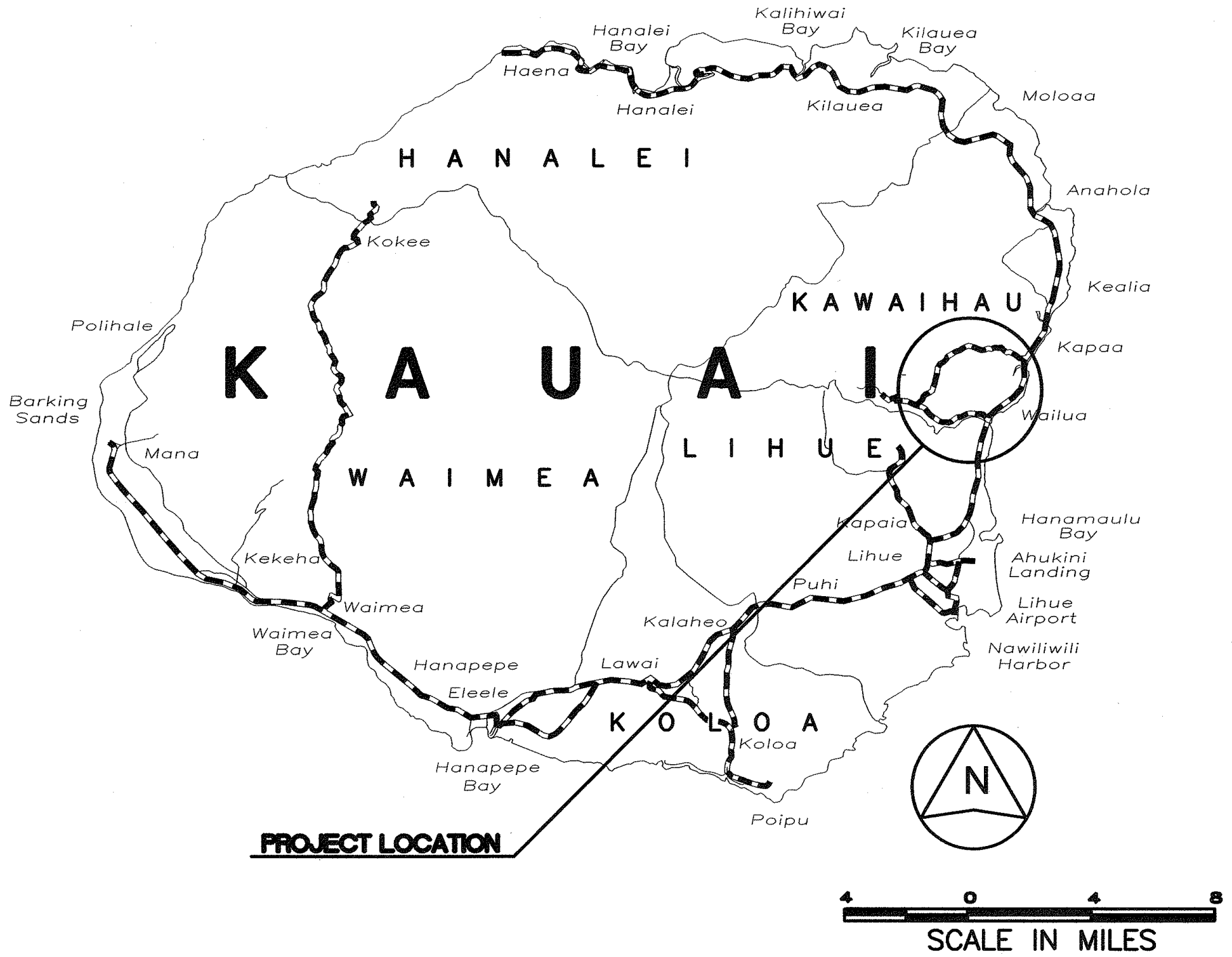
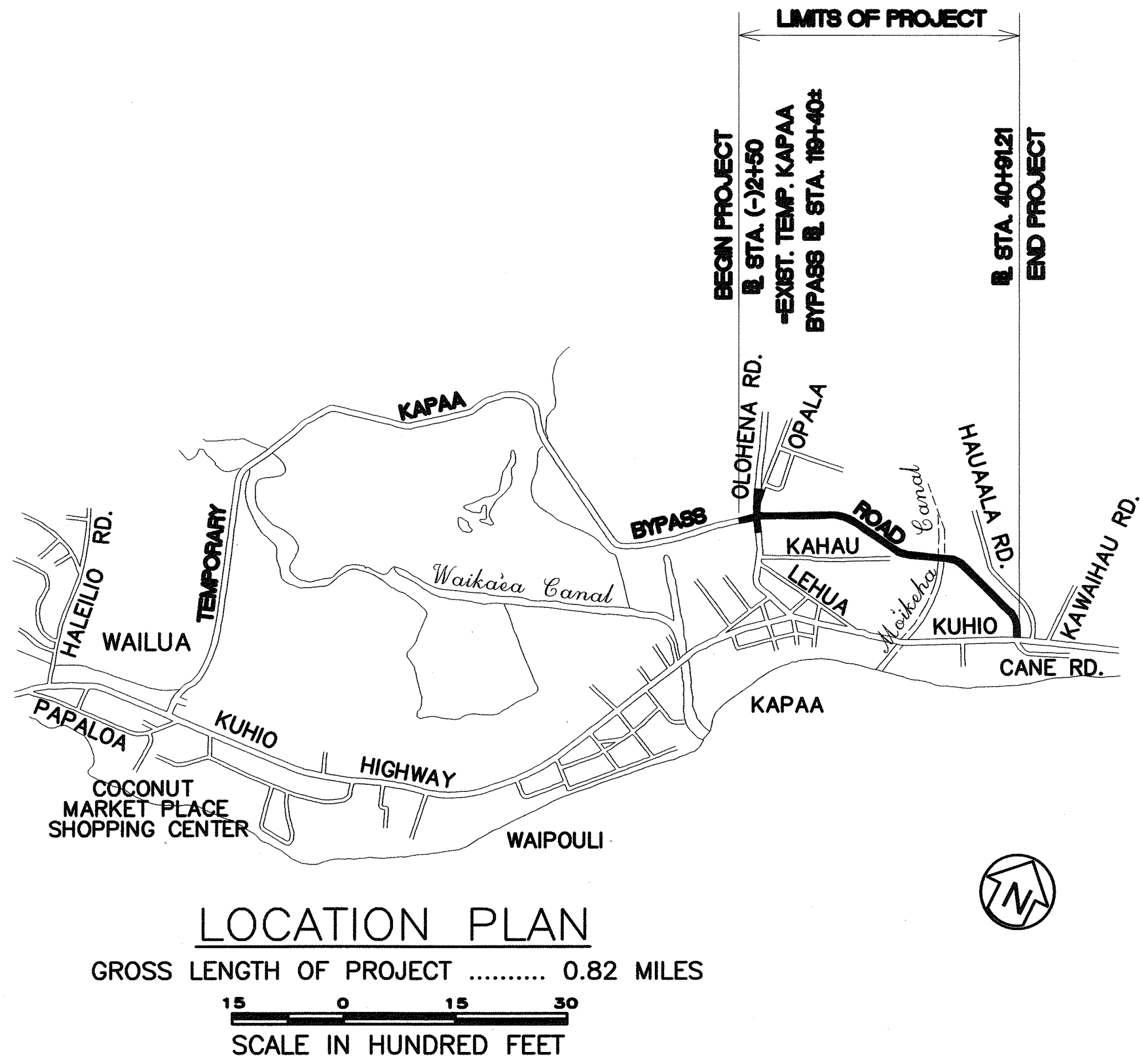
INDEX TO DRAWINGS	
SHEET NO.	DESCRIPTION
1	TITLE SHEET
2	STANDARD PLANS SUMMARY
3	GENERAL NOTES
4	SEWER NOTES, LEGEND & ABBREVIATIONS
5	WATER POLLUTION AND EROSION CONTROL NOTES
6-9	TYPICAL SECTIONS
10-14	ROADWAY PLAN
15	ROADWAY PROFILE
16-18	GEOMETRIC PLAN
19	GRADING PLAN
20-25	CROSS SECTIONS
26-27	MISCELLANEOUS DETAILS
28-29	CURB RAMP NOTES AND PLANS
30-35	GUARDRAIL DETAILS AND NOTES
36	PAVEMENT MARKING LEGEND, DETAILS, AND NOTES
37-42	PAVEMENT MARKING AND TRAFFIC SIGNING PLAN
43	TRAFFIC SUMMARIES
44	PAVEMENT MARKING SUMMARY
45	SIGN DETAILS
46	WORK ZONE SIGNING PLAN, NOTES AND DETAILS
47-53	PHASING AND TRAFFIC CONTROL PLAN
54-60	ELECTRICAL PLANS
61-66	STRUCTURAL PLANS

19S-1 Sheet No. 19S-1 is a supplementary sheet to this project.
Total sheet count after "AS-Built" postings is 67 sheets.

ESH, INC. DESIGNED BY J. TURTURICI P. S. & E. BY MAR 2004 DATE 274-3111 PHONE

ORIGINAL PLAN	SURVEY PLOTTED BY	DATE
NOTE BOOK	DRAWN BY	
XXXXXX	DESIGNED BY	
sign	CHECKED BY	
No.		

STATE OF HAWAII
DEPARTMENT OF TRANSPORTATION
HIGHWAYS DIVISION
HONOLULU, HAWAII
"AS-BUILT"
PLANS FOR
KUHIO HIGHWAY IMPROVEMENTS
EXTENSION OF TEMPORARY
KAPAA BYPASS ROAD
KUHIO HIGHWAY TO OLOHENA ROAD
PROJECT NO. 56A-03-00
DISTRICT OF KAWAIIHAW
ISLAND OF KAUAI



FEDERAL AID PROJECTS PREVIOUSLY CONSTRUCTED OR UNDER CONSTRUCTION

CHANGES MADE DURING CONSTRUCTION HAVE BEEN INCORPORATED ON THESE PLANS EXCEPT CHANGES IN THE ORIGINAL THEORETICAL QUANTITIES. FOR ACTUAL QUANTITIES, REFER TO PROJECT LEDGER AND/OR COMPUTATION BOOK.
RESIDENT ENGINEER 7/21/09 DATE

DEPARTMENT OF TRANSPORTATION
STATE OF HAWAII
APPROVED: 3-19-04 DATE
DIR. OF TRANSPORTATION